Missoula Urban Transportation District

Proposed Bus Stop Location Changes

December, 2019

Route 1
Trail
Bus Stops
Transfer Center
Retained
New
Moved/Removed
Landmarks
Hospital
School
Park
Route 1
Downtown T.C.
Southgate Mall
St Patrick Hospital
University of Montana
Willard Alternative
Hellgate High
St Joseph Elementary
Loyola-Sacred Heart
Franklin
Paxson
Washington Middle
Sentinel High
WYOMING ST
N RUSSELL ST
S CATLIN ST
S 3RD ST W
S 5TH ST W
S 6TH ST W
S 14TH ST W
NORTH AVE W
SOUTH AVE W
FAIRVIEW AVE
JOHNSON ST
RUSSELL ST
OXFORD ST
GARFIELD ST
STEPHENS AVE
BROOKS ST
WALNUT ST
RONAN ST
CREGG LN
N ORANGE ST
W MAIN ST
W FRONT ST
E FRONT ST
S HIGGINS AVE
N PATTEE ST
E SPRUCE ST
N ADAMS
E BROADWAY
VAN BUREN ST
MADISON ST
S 5TH ST E
S 6TH ST E
EDDY AVE
CONNELL AVE
DALY AVE
UNIVERSITY AVE
MCLEOD AVE
KEITH AVE
E BECKWITH AVE
EVANS AVE
HASTINGS AVE
BEVERLY AVE
WOODWORTH AVE
CENTRAL AVE
ARTHUR AVE
CAMPUS DR
MOUNT AVE
STRAND AVE
W KENT AVE
W BECKWITH ST E
BOW ST
PARK ST
LESTER ST
S HIGGINS AVE
GERALD AVE
RONALD AVE
HILDA AVE
HELEN AVE
SOUTH AVE E
BANCROFT ST
QUEEN ST
BENTON AVE
90
N
0
0.25 mi
Data: Mountain Line, City of Missoula

Route 1

Outbound

Sequence	Name
1	Mountain Line Transfer Center
2	E Front St & S Pattee St
3	E Front St and Lambros Dr
4	Arthur Ave & Eddy Ave
5	Arthur Ave & University Ave
6	Arthur Ave & Keith Ave
7	Arthur Ave & Beverly Ave
8	Arthur Ave & E Central Ave
9	South & Helen
10	South Ave E & Gerald Ave
11	South Ave W & Lester St
12	South Ave W & Park St
13	South Ave W & Queen St
14	South Ave W and Bow St
15	W Sussex Ave & Stephens Ave
16	Brooks St & Oxford St
17	South Ave W & Catlin St
18	Southgate Mall East

Inbound

Sequence	Name
1	Southgate Mall East
2	South Ave W & S Garfield St
3	S Garfield St & Dearborn Ave
4	Brooks St at the Montana Club
5	South Ave W & Fair Way
6	South Ave W & Bow St
7	South Ave W & Queen St
8	South Ave W & Park St
9	South Ave W and Lester St
10	South Ave E & Gerald Ave
11	South Ave E & Granite Ct
12	South Ave E & Arthur Ave
13	Arthur Ave & E Central Ave
14	Arthur Ave & Beverly Ave
15	Arthur Ave & Keith Ave
16	Arthur & University
17	Arthur Ave & Eddy Ave
18	E Main St & N Adams St
19	Main St & Pattee St
20	W Main St & Ryman St
21	Mountain Line Transfer Center

Route 2
AMERICAN WAY
W RAILROAD ST
CEMETERY RD
RODGERS ST
MURPHY ST
WELL ST
PALMER ST
GREAT NORTHERN
TURNER ST
N RUSSELL ST
SCOTT ST
TURNER ST
W BROADWAY
MULLAN RD
N RESERVE ST
DEFOE ST
HOWELL ST
PHILIPS ST
SHERWOOD ST
Lowell
WAVERLY ST
TOOLE AVE
N ORANGE ST
RIVER RD
St Patrick Hospital
Downtown T.C.
E SPRUCE ST
IDAHO ST
MONTANA ST
WYOMING ST
WYOMING ST
CREGG LN
E BROADWAY
E FRONT ST
S DAVIS ST
S CURTIS ST
S 1ST ST W
Sussex
S ORANGE ST
S HIGGINS AVE
S 3RD ST W
MADISON ST
S 4TH ST W
S GRANT ST
S CATLIN ST
RUSSELL ST
WALNUT ST
S 5TH ST E
S 6TH ST W
S 7TH ST W
Willard Alternative
Loyola-Sacred Heart
Hellgate High
S 8TH ST W
RONAN ST
St Joseph Elementary
EATON ST
S 10TH ST W
Franklin
W BECKWITH ST
S 12TH ST W
S 13TH ST W
S 14TH ST W
MOUNT AVE
STRAND AVE
BROOKS ST
PARK ST
JOHNSON ST
NORTH AVE W
BANCROFT ST
CENTRAL AVE
Washington Middle
SOUTH AVE
Sentinel High
Southgate Mall
N
0
0.25 mi
Data: Mountain Line, City of Missoula
Route 2
Trail
Bus Stops
Transfer Center
Retained
New
Moved/Removed
Landmarks
Hospital
School
Park

Route 2

Outbound

Sequence	Name
1	Mountain Line Transfer Center
2	W Spruce St & McCormick St
3	Spruce St & Nora
4	Scott St & Sherwood St
5	Phillips St & Shakespeare St
6	Phillips St & Burns St
7	N Russell St & Howell St
8	N Russell St & Turner St
9	Railroad & Well St
10	Commerce & Industry
11	Commerce St & W Broadway St
12	Latimer St & W Broadway St
13	Great Northern Ave & American Way
14	Great Northern Ave & Union Pacific St
15	Palmer St at State Office Complex
16	W Broadway St & Palmer St
17	W Broadway St & Maple St
18	N Russell St & River Rd
19	Russell St & Dakota
20	S Russell St & 1st St
21	S 3rd St W & Catlin St
22	S 3rd St W & S Johnson St
23	S Johnson St & S 4th St W
24	Johnson St & 7th St
25	S Johnson St & S 10th St W
26	S Johnson St & S 13th St W
27	S Johnson St & Strand Ave
28	S Johnson St and Central Ave
29	Southgate Mall West

Inbound

Sequence	Name
1	Southgate Mall West
2	S Johnson St & Central Ave
3	S Johnson St & Strand Ave
4	S Johnson St & 13th St W
5	S Johnson St & S 10th St W
6	Johnson St & 7th St
7	S 3rd St W & S Johnson St
8	S 3rd St W & S Catlin St
9	S Russell St & S 1st St W
10	Russell St & Dakota
11	N Russell St & River Rd
12	W Broadway St & Cooper St
13	W Broadway St & Maple St
14	Palmer St at State Office Complex
15	Palmer St & Great Northern Ave
16	Great Northern Ave & American Way
17	Latimer St & W Broadway St
18	Commerce St & Murphy St
19	Commerce & Industry
20	Railroad & Well St
21	N Russell St & S Palmer St
22	N Russell St & Maple St
23	Phillips St & Burns St
24	Phillips St & Shakespeare St
25	Phillips St & Scott St
26	W Spruce St & Nora St
27	W Spruce St & McCormick St
28	Mountain Line Transfer Center

Route 3
Route 3
Previous Routing
Trail
Bus Stops
Transfer Center
Retained
New
Moved/Removed
Landmarks
Hospital
School
Park
N
SHAKESPEARE ST
RODGERS ST
RODGERS ST
CHARLO ST
N DICKENS ST
PALMER ST
TURNER ST
COOLEY ST
WORDEN AVE
WAVERLY ST
SCOTT ST
BUTTE AVE
DEFOE ST
MILTON ST
HOWELL ST
KENNETT AVE
N 5TH ST W
SHAKESPEARE ST
PHILIPS ST
PHILIPS ST
N 3RD ST W
Lowell
SHERWOOD ST
N 2ND ST W
GRAND AVE
COOPER ST
N ORANGE ST
TOOLE AVE
N 2ND ST W
MCCORMICK ST
W ALDER ST
W RAILROAD ST
W PINE ST
W SPRUCE ST
WOODY ST
RYMAN ST
St Patrick Hospital
W BROADWAY
N ORANGE ST
N HIGGINS AVE
E SPRUCE ST
W FRONT ST
Downtown T.C.
0
0.25 mi
Data: Mountain Line, City of Missoula

Route 3

Sequence	Name
1	Mountain Line Transfer Center
2	N Orange St & N 2nd St W
3	N 5th St W & Kennett Ave
4	Cooley St at Northside Park
5	Cooley St & N Dickens St
6	N Dickens St & Rodgers St
7	Pullman St & Scott St
8	Scott St & Turner St
9	Phillips St & Scott St
10	W Spruce St & Nora St
11	W Spruce St & McCormick St
12	Mountain Line Transfer Center

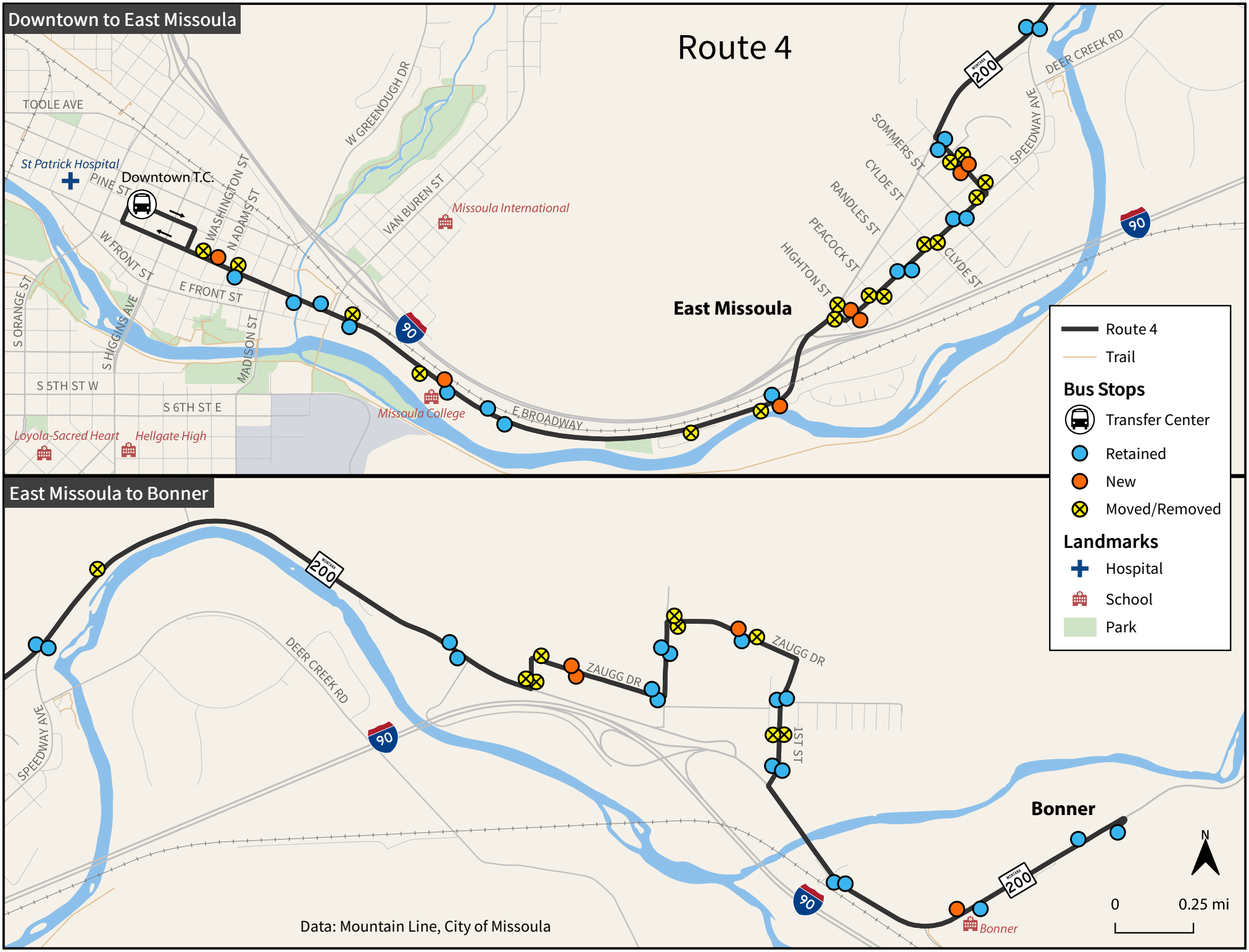
Route 4
Downtown to East Missoula
East Missoula to Bonner
TOOLE AVE
St Patrick Hospital
PINE ST
Downtown T.C.
WASHINGTON ST
N ADAMS ST
W GREENOUGH DR
VAN BUREN ST
Missoula International
W FRONT ST
E FRONT ST
S ORANGE ST
S HIGGINS AVE
MADISON ST
S 5TH ST W
S 6TH ST E
Loyola-Sacred Heart
Hellgate High
Missoula College
E BROADWAY
East Missoula
HIGHTON ST
PEACOCK ST
RANDLES ST
CYLDE ST
SOMMERS ST
CLYDE ST
SPEEDWAY AVE
DEER CREEK RD
90
200
ZAUGG DR
1ST ST
Bonner
Route 4
Trail
Bus Stops
Transfer Center
Retained
New
Moved/Removed
Landmarks
Hospital
School
Park
N
0
0.25 mi
Data: Mountain Line, City of Missoula

Route 4

Outbound

Sequence	Name
1	Mountain Line Transfer Center
2	E Broadway St & N Adams St
3	E Broadway St & Monroe St
4	E Broadway St at Eastgate Center
5	E Broadway St and Missoula College
6	E Broadway St at Silvertip Apartments
7	E Broadway St & Easy St
8	Speedway Ave & Highton St
9	Speedway Ave & Randles St
10	Speedway Ave & Sommers St
11	Staple St & Michigan Ave
12	Staple St & HWY 200
13	MT Highway 200 & Speedway Ave
14	MT Highway 200 & Tamarack Rd
15	Zaugg Dr & Big Pines Ln
16	Zaugg Dr & Tremper Dr
17	Tremper Dr & Carol's Way
18	Flagler Rd & Rams Horn Ln
19	Haaglund Dr & Zaugg Dr
20	Hwy 200 & Cowboy Trail Rd
21	MT Highway 200 & Owen St
22	MT Highway 200 at Bonner School
23	MT Highway 200 Turnaround

Inbound

Sequence	Name
1	MT Highway 200 Turnaround
2	MT Highway 200 & White House Ln
3	MT Highway 200 at Bonner School
4	MT Highway 200 & Anaconda
5	Hwy 200 & Cowboy Trail Rd
6	Haaglund Dr & Zaugg Dr
7	Flagler Rd & Bear Dr
8	Tremper Dr & Half Acre Loop
9	Zaugg Dr at Pine Grove Trailer Park
10	Zaugg Dr & Big Pines Ln
11	Highway 200 & Jupiter Lane
12	MT Highway 200 & Shepard Ln
13	Staple St & HWY 200
14	Staple St & Michigan Ave
15	Speedway Ave & Sommers St
16	Speedway Ave & Randles St
17	Speedway Ave & Highton St
18	E Broadway St & Easy St
19	E Broadway St at Silvertip Apartments
20	E Broadway St at MT Tech
21	E Broadway St & Van Buren St
22	E Broadway St and Washington St
23	Mountain Line Transfer Center

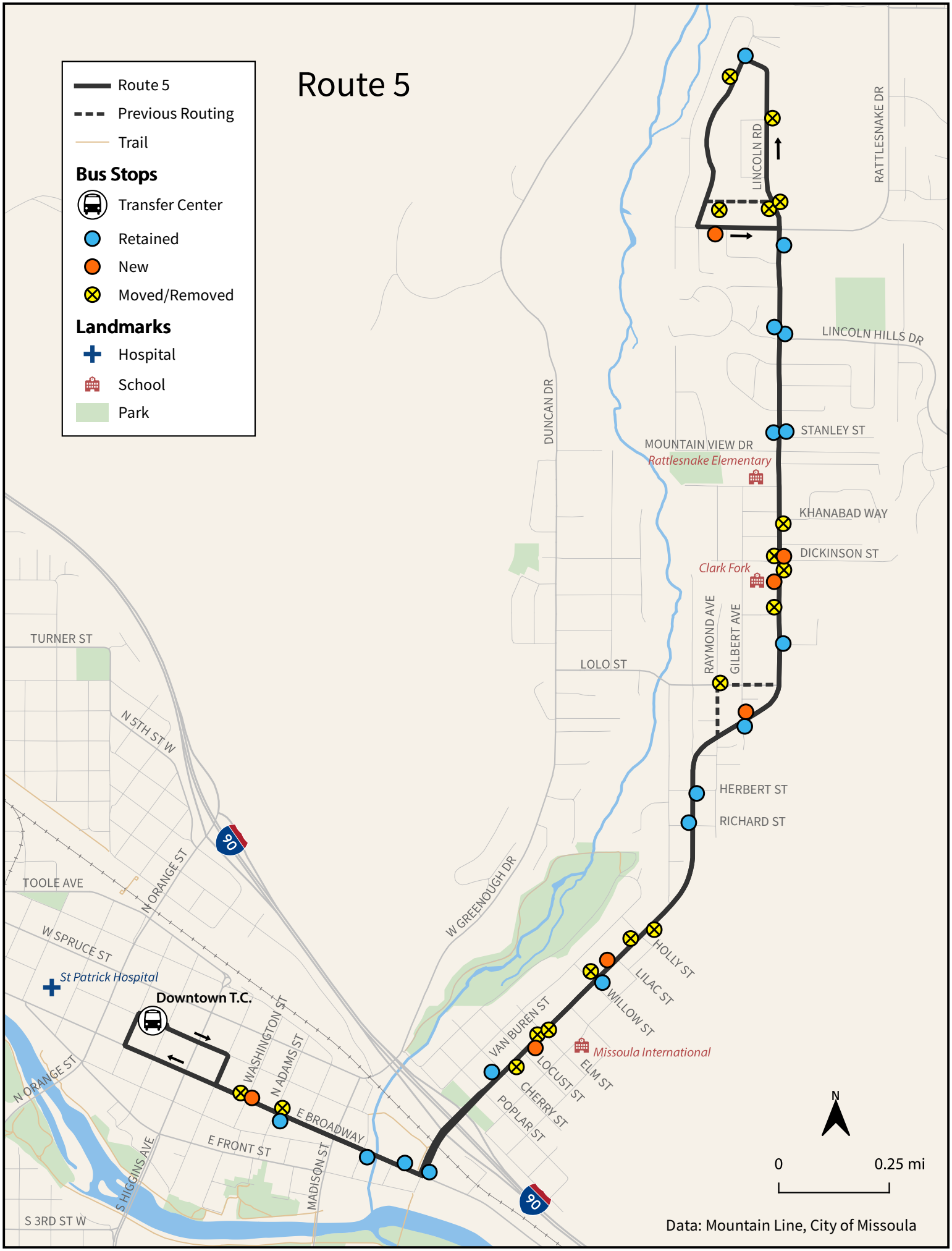
Route 5
Route 5
Previous Routing
Trail
Bus Stops
Transfer Center
Retained
New
Moved/Removed
Landmarks
Hospital
School
Park
LINCOLN RD
RATTLESNAKE DR
LINCOLN HILLS DR
DUNCAN DR
STANLEY ST
MOUNTAIN VIEW DR
Rattlesnake Elementary
KHANABAD WAY
DICKINSON ST
Clark Fork
RAYMOND AVE
GILBERT AVE
LOLO ST
TURNER ST
N 5TH ST W
HERBERT ST
RICHARD ST
90
TOOLE AVE
N ORANGE ST
W GREENOUGH DR
W SPRUCE ST
HOLLY ST
LILAC ST
WILLOW ST
St Patrick Hospital
Downtown T.C.
WASHINGTON ST
N ADAMS ST
VAN BUREN ST
Missoula International
ELM ST
LOCUST ST
CHERRY ST
POPLAR ST
E BROADWAY
E FRONT ST
MADISON ST
S HIGGINS AVE
S 3RD ST W
N
0
0.25 mi
Data: Mountain Line, City of Missoula

Route 5

Outbound

Sequence	Name
1	Mountain Line Transfer Center
2	E Broadway St & N Adams St
3	E Broadway St & Monroe St
4	Van Buren St & E Broadway St
5	Van Buren St and Locust St
6	N Van Buren St and Willow St
7	Rattlesnake Dr & Herbert St
8	Rattlesnake Dr & Gilbert Ave
9	Rattlesnake Dr & Murray St
10	Rattlesnake Dr & Dickinson St
11	Rattlesnake Dr & Stanely Rd
12	Rattlesnake Dr & Lincoln Hills Dr
13	Rattlesnake Dr & Rattlesnake Dr
14	Lincoln Rd & Timberlane

Inbound

Sequence	Name
1	Lincoln Rd & Timberlane
2	Timberlane & Creek Crossing Rd
3	Rattlesnake Dr & Brookside Way
4	Rattlesnake Dr & Stanely Rd
5	Rattlesnake Dr and Dickenson St
6	Rattlesnake Dr & Gilbert Ave
7	Rattlesnake Dr & Richard St
8	N Van Buren St and Lilac St
9	Van Buren St and Cherry St
10	E Broadway St & Van Buren St
11	E Broadway St and Washington St
11	Mountain Line Transfer Center

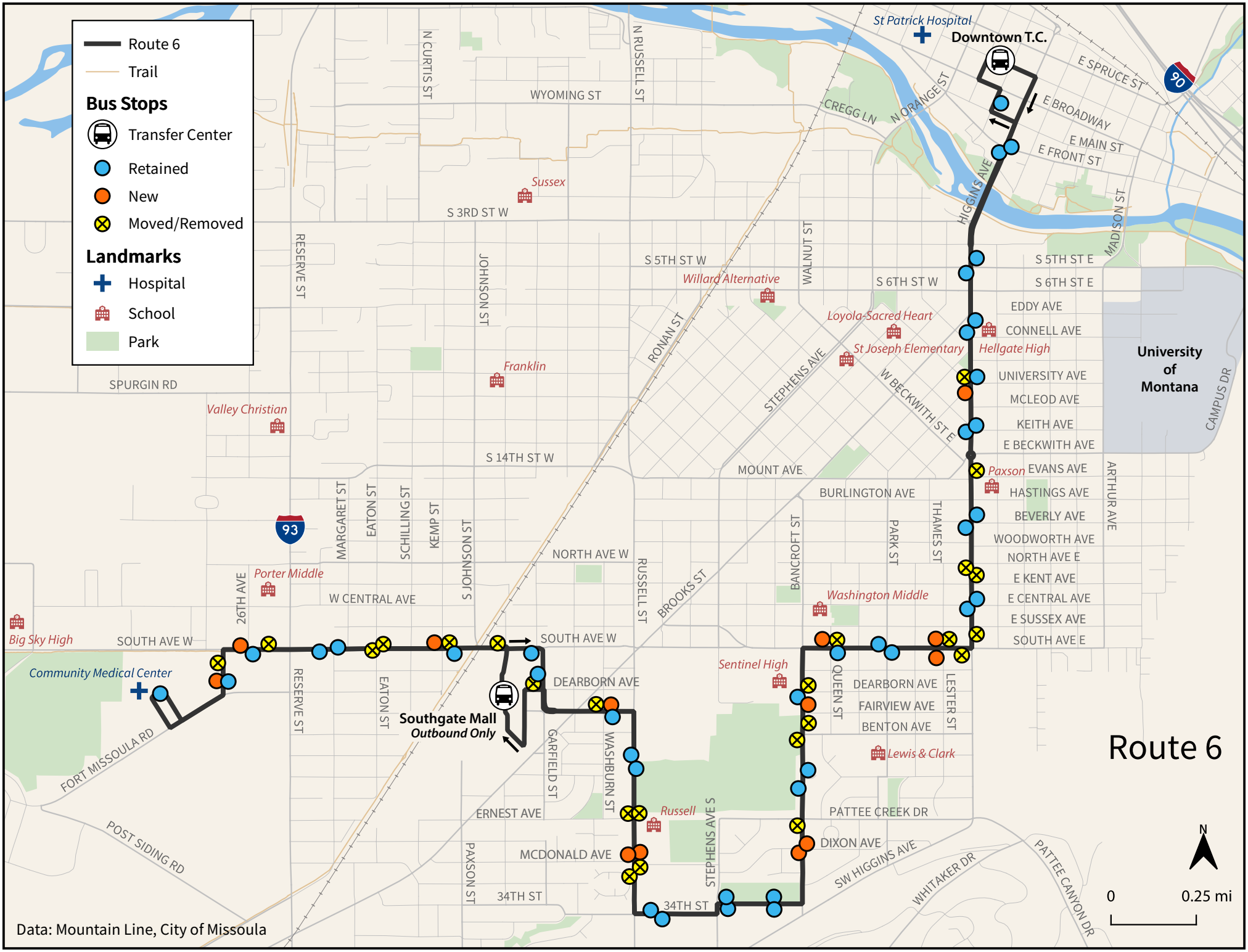
Route 6
Trail
Bus Stops
Transfer Center
Retained
New
Moved/Removed
Landmarks
Hospital
School
Park
Route 6
St Patrick Hospital
Downtown T.C.
E SPRUCE ST
E BROADWAY
E MAIN ST
E FRONT ST
CREGG LN
N ORANGE ST
HIGGINS AVE
MADISON ST
WYOMING ST
N CURTIS ST
N RUSSELL ST
Sussex
S 3RD ST W
RESERVE ST
JOHNSON ST
S 5TH ST W
Willard Alternative
WALNUT ST
S 6TH ST W
S 5TH ST E
S 6TH ST E
EDDY AVE
CONNELL AVE
Loyola-Sacred Heart
St Joseph Elementary
Hellgate High
University of Montana
CAMPUS DR
RONAN ST
STEPHENS AVE
W BECKWITH ST E
UNIVERSITY AVE
MCLEOD AVE
KEITH AVE
E BECKWITH AVE
Franklin
SPURGIN RD
Valley Christian
S 14TH ST W
MOUNT AVE
Paxson
EVANS AVE
HASTINGS AVE
BURLINGTON AVE
ARTHUR AVE
BEVERLY AVE
WOODWORTH AVE
NORTH AVE E
E KENT AVE
E CENTRAL AVE
E SUSSEX AVE
SOUTH AVE E
MARGARET ST
EATON ST
SCHILLING ST
KEMP ST
S JOHNSON ST
93
NORTH AVE W
RUSSELL ST
BROOKS ST
BANCROFT ST
PARK ST
THAMES ST
Washington Middle
Porter Middle
26TH AVE
W CENTRAL AVE
Big Sky High
SOUTH AVE W
SOUTH AVE W
Community Medical Center
RESERVE ST
EATON ST
Southgate Mall
Outbound Only
DEARBORN AVE
Sentinel High
QUEEN ST
DEARBORN AVE
FAIRVIEW AVE
BENTON AVE
LESTER ST
Lewis & Clark
FORT MISSOULA RD
GARFIELD ST
WASHBURN ST
ERNEST AVE
Russell
PATTEE CREEK DR
POST SIDING RD
MCDONALD AVE
PAXSON ST
STEPHENS AVE S
DIXON AVE
SW HIGGINS AVE
WHITAKER DR
PATTEE CANYON DR
34TH ST
34TH ST
N
0
0.25 mi
Data: Mountain Line, City of Missoula

Route 6

Outbound

Sequence	Name
1	Mountain Line Transfer Center
2	S Higgins Ave & W Front St
3	S Higgins Ave & S 5th St
4	S Higgins Ave & Connell Ave
5	S Higgins Ave & Tremont St
6	S Higgins Ave & Florence St
7	S Higgins Ave & Strand Ave
8	S Higgins Ave & Central Ave
9	South Ave W & Lester St
10	South Ave W & Park St
11	South Ave W & Queen St
12	Bancroft St & Dearborn Ave
13	Bancroft St at Splash Montana
14	Bancroft St and Dixon Ave
15	34th St at Bancroft Pond
16	34th St & Stephens Ave
17	34th St at Albertson's
18	S Russell St and McDonald Ave
19	Russell St at YMCA
20	Fairview Ave and Washburn St
21	Southgate Mall East
22	South Ave W & Kemp St
23	South Ave W & S Clark St
24	South Ave W & 26th Ave
25	South Ave W & Old Fort Rd
26	Missoula Community Medical Center

Inbound

Sequence	Name
1	Missoula Community Medical Center
2	Old Fort Rd & Fort Rd
3	South Ave W & 26th Ave
4	South Ave W & S Clark St
5	South Ave W & Kemp St
6	South Ave W & S Garfield St
7	S Garfield St & Dearborn Ave
8	Fairview Ave and S Washburn St
9	S Russell St at Opportunity Resources
10	S Russell St & McDonald Ave
11	34th St at Albertson's
12	34th St & Stephens Ave
13	34th St at Bancroft Pond
14	Bancroft St and Pattee Creek Dr
15	Bancroft St & Salish Ct
16	Bancroft St & Fairview Ave
17	South Ave W & Queen St
18	South Ave W & Park St
19	South Ave W and Lester St
20	S Higgins Ave & E Central Ave
21	S Higgins Ave & Beverly Ave
22	S Higgins Ave & Keith Ave
23	S Higgins Ave & University Ave
24	S Higgins Ave & Connell Ave
25	S Higgins Ave & S 5th St E
26	N Higgins Ave & E Front St
27	W Main St & Ryman St
28	Mountain Line Transfer Center

Route 7
Previous Routing
Trail
Bus Stops
Transfer Center
Retained
New
Moved/Removed
Landmarks
Hospital
School
Park
Downtown T.C.
Southgate Mall
Walmart
St Patrick Hospital
Community Medical Center
Sussex
Willard Alternative
Franklin
Valley Christian
Porter Middle
Big Sky High
Hellgate High
Loyola-Sacred Heart
St Joseph Elementary
Paxson
Washington Middle
Sentinel High
Lewis & Clark
Russell
Meadow Hill Middle
University of Montana
WYOMING ST
N RESERVE ST
N CURTIS ST
N RUSSELL ST
RIVER ST
S 1ST ST W
S 3RD ST W
S 5TH ST W
S 14TH ST W
S 5TH ST E
S 6TH ST E
E SPRUCE ST
E BROADWAY
E FRONT ST
VAN BUREN ST
S HIGGINS AVE
MADISON ST
CAMPUS DR
WALNUT ST
RONAN ST
W BICKFORD ST
W ADDISON ST
W HARLEM ST
STEPHENS AVE
W BECKWITH ST E
E CROSBY ST
DALY AVE
MCLEOD AVE
E BECKWITH AVE
MOUNT AVE
BROOKS ST
BURLINGTON AVE
KENSINGTON AVE
STRAND AVE
BANCROFT ST
CENTRAL AVE
W SUSSEX AVE
SOUTH AVE E
ARTHUR AVE
PARK ST
BENTON AVE
PATTEE CREEK DR
JOHNSON ST
NORTH AVE W
TOWER ST
31ST AVE
SOUTH AVE W
RESERVE ST
FORT MISSOULA RD
POST SIDING RD
GARFIELD ST
RUSSELL ST
DIXON AVE
PAXSON ST
MCDONALD AVE
34TH ST
36TH ST
39TH ST
OLD HIGHWAY 93
HILLVIEW WAY
HIGH PARK WAY
SW HIGGINS AVE
WHITAKER DR
PATTEE CANYON DR
93
90
N
0
0.25
0.5 mi
Data: Mountain Line, City of Missoula

Route 7

Outbound

Sequence	Name
1	Mountain Line Transfer Center
2	S Orange St & Cregg Ln
3	S Orange and 3rd St W
4	S Orange St & S 5th St W
5	Stephens Ave & Beckwith St
6	Stephens Ave & W Bickford St
7	Stephens Ave and Strand Ave
8	Stephens Ave & Central Ave
9	W Sussex Ave & Stephens Ave
10	Brooks St & Oxford St
11	South Ave W & Catlin St
12	Southgate Mall West
13	Paxson St & McDonald Ave
14	36th St & Paxson St
15	Dore Ln & 36th St
16	39th St at Missoula Fresh Market
17	Walmart

Inbound

Sequence	Name
1	Walmart
2	39th St and Rainbow Dr
3	Dore Ln and 36th St
4	Paxson St and 35th St
5	Paxson St & McDonald Ave
6	Southgate Mall East
7	South Ave W & S Garfield St
8	S Garfield St & Dearborn Ave
9	Brooks St at the Montana Club
10	South Ave W & Fair Way
11	W Central Ave & Stephens Ave
12	Stephens Ave & Kensington Ave
13	Stephens Ave & E Bickford St
14	S Orange St & S 5th St W
15	Stephens Ave & W Beckwith St
16	S Orange St and S 3rd St W
17	S Orange St & S 1st St W
18	W Front St & N Orange St
19	W Main St & Ryman St
20	Mountain Line Transfer Center

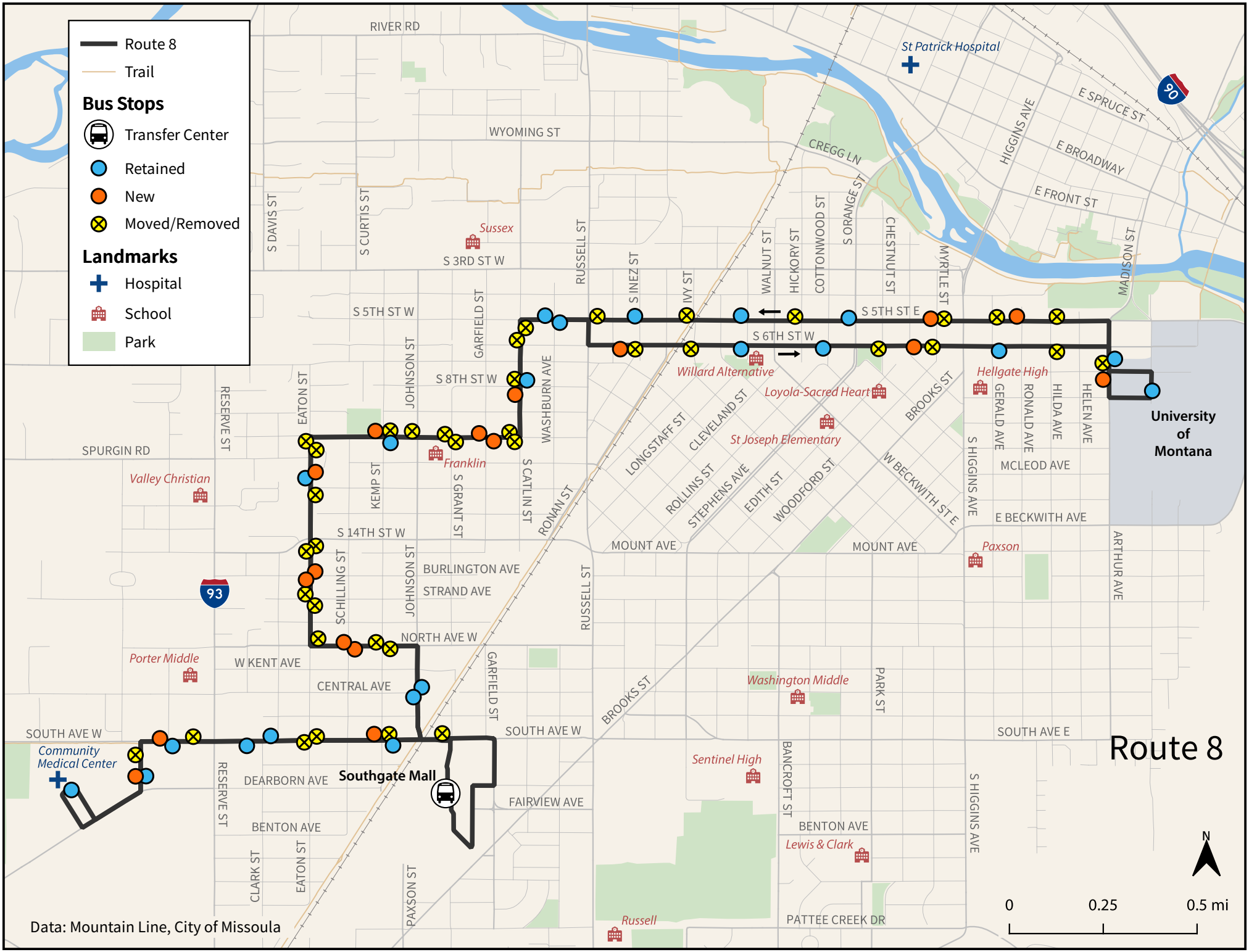
Route 8
Trail
Bus Stops
Transfer Center
Retained
New
Moved/Removed
Landmarks
Hospital
School
Park
Route 8
University of Montana
Southgate Mall
St Patrick Hospital
Community Medical Center
Sussex
Franklin
Willard Alternative
Loyola-Sacred Heart
St Joseph Elementary
Hellgate High
Paxson
Washington Middle
Sentinel High
Lewis & Clark
Russell
Valley Christian
Porter Middle
RIVER RD
WYOMING ST
CREGG LN
E SPRUCE ST
E BROADWAY
E FRONT ST
HIGGINS AVE
MADISON ST
S DAVIS ST
S CURTIS ST
S 3RD ST W
RUSSELL ST
S INEZ ST
IVY ST
WALNUT ST
HICKORY ST
COTTONWOOD ST
S ORANGE ST
CHESTNUT ST
MYRTLE ST
S 5TH ST W
S 5TH ST E
S 6TH ST W
GARFIELD ST
JOHNSON ST
S 8TH ST W
WASHBURN AVE
RESERVE ST
EATON ST
SPURGIN RD
KEMP ST
S GRANT ST
S CATLIN ST
RONAN ST
LONGSTAFF ST
CLEVELAND ST
ROLLINS ST
STEPHENS AVE
EDITH ST
WOODFORD ST
BROOKS ST
W BECKWITH ST E
S HIGGINS AVE
GERALD AVE
RONALD AVE
HILDA AVE
HELEN AVE
MCLEOD AVE
E BECKWITH AVE
ARTHUR AVE
S 14TH ST W
MOUNT AVE
BURLINGTON AVE
STRAND AVE
SCHILLING ST
NORTH AVE W
W KENT AVE
CENTRAL AVE
SOUTH AVE W
SOUTH AVE E
PARK ST
BANCROFT ST
DEARBORN AVE
FAIRVIEW AVE
BENTON AVE
CLARK ST
PAXSON ST
PATTEE CREEK DR
93
90
N
0
0.25
0.5 mi
Data: Mountain Line, City of Missoula

Route 8

Outbound

Sequence	Name
1	Connell Ave & Maurice Ave (UM Music Building)
2	Arthur Ave & Eddy Ave
3	S 5th St E & Ronald Ave
4	S 5th St W & Myrtle St
5	S 5th St W & Orange St
6	S 5th St W & Ash St
7	S 5th St W & Inez St
8	S 5th St W & S Washburn St
9	S 8th St W & S Catlin St
10	S 10th St W & S Garfield St
11	S 10th St W & Kemp St
12	Eaton St & S 12th St W
13	Eaton St & Burlington Ave
14	North Ave W and Shilling St
15	S Johnson St and Central Ave
16	South Ave W & Kemp St
17	South Ave W & 26th Ave
18	South Ave W & Old Fort Rd
19	Missoula Community Medical Center

Inbound

Sequence	Name
1	Missoula Community Medical Center
2	Old Fort Rd & Fort Rd
3	South Ave W & 26th Ave
4	South Ave W & S Clark St
5	South Ave W & Kemp St
6	Southgate Mall West
7	S Johnson St & W Kent Ave
8	North Ave W & Shilling St
9	Eaton St & Burlington Ave
10	Eaton St & S 12th St W
11	S 10th St W & Kemp St
12	S 10th St W & S Catlin St
13	S Catlin St & S 8th St W
14	S 5th St W & S Washburn St
15	S 6th St W & Prince St
16	S 6th St W & Ash St
17	S 6th St W & Cottonwood St
18	S 6th St W & Hazel St
19	S 6th St E & Gerald Ave
20	Arthur Ave & Eddy Ave
21	Connell Ave & Maurice Ave (UM Music Building)

Route 9
Route 9
Trail
Bus Stops
Transfer Center
Retained
New
Moved/Removed
Landmarks
Hospital
School
Park
MULLAN RD
PALMER ST
TURNER ST
W BROADWAY
N RESERVE ST
N RUSSELL ST
SCOTT ST
SHERWOOD ST
Lowell
TOOLE AVE
W SPRUCE ST
St Patrick Hospital
N ORANGE ST
RIVER RD
N DAVIS ST
N CURTIS ST
WYOMING ST
CALIFORNIA ST
RIVER ST
S 1ST ST W
Sussex
RUSSELL ST
S 3RD ST W
TOWER ST
SHORT ST
N GROVE ST
HOWARD ST
Hawthorne
S 5TH ST W
S 6TH ST W
S GRANT ST
S CATLIN ST
WASHBURN AVE
S ZENIS ST
WALNUT ST
S 7TH ST W
Willard Alternative
Loyola-Sacred Heart
Hellgate High
Mountain View
HIBERTA ST
RESERVE ST
KEMP ST
JOHNSON ST
S 9TH ST W
St Joseph Elementary
SPURGIN RD
Franklin
W BECKWITH ST E
STEPHENS AVE
WOODFORD ST
Valley Christian
37TH AVE
S 14TH ST W
MOUNT AVE
Paxson
MOUNT AVE
STRAND AVE
BROOKS ST
CLEMENTS RD
NORTH AVE W
NORTH AVE W
PARK ST
S HIGGINS AVE
Porter Middle
35TH AVE
33RD AVE
Big Sky High
W CENTRAL AVE
SCHILLING ST
BANCROFT ST
Washington Middle
SOUTH AVE W
SOUTH AVE W
SOUTH AVE E
Sentinel High
Target Range
Community Medical Center
EATON ST
GARFIELD ST
RUSSELL ST
FT MISSOULA RD
Russell
N
0
0.25
0.5 mi
Data: Mountain Line, City of Missoula

Route 9

Outbound

Sequence	Name
1	Mountain Line Transfer Center
2	S Orange St & Cregg Ln
3	S 3rd St W & Cottonwood St
4	S 3rd St W & Walnut St
5	S 3rd St W & S Inez St
6	S 3rd St W & Catlin St
7	S 3rd St W & S Johnson St
8	S 3rd St W & S Curtis St
9	S 3rd St W & Darlene Dr
10	S 3rd St W & S Grove St
11	S 3rd St W & Short St
12	S 3rd St W & Hiberta St
13	S 7th St W & Gladis Dr
14	S 7th St W & Tower St
15	S 7th St W & Howard St
16	Clements Rd & S 7th St W
17	Clements Rd & Mount Ave
18	Clements Rd & Colonial Ln
19	South Ave W & Clements Rd
20	South Ave W & 37th Ave
21	South Ave W & 35th Ave
22	South Ave W & Guardsman Ln
23	South Ave W & Old Fort Rd
24	Missoula Community Medical Center

Inbound

Sequence	Name
1	Missoula Community Medical Center
2	Old Fort Rd & Fort Rd
3	South Ave W & 31st Ave
4	South Ave W & 35th Ave
5	South Ave W & 37th Ave
6	Clements Rd at The Olde Dairy
7	Clements Rd & Mount Ave
8	Clements Rd & S 7th St W
9	S 7th St W & Howard St
10	S 7th St W & Tower St
11	S 7th St W & Gladis Dr
12	Hiberta St & S 3rd St W
13	S 3rd St W & Short St
14	S 3rd St W & S Grove St
15	S 3rd St W & Darlene Dr
16	S 3rd St W & Schilling St
17	S 3rd St W & S Johnson St
18	S 3rd St W & S Catlin St
19	S 3rd St W & Prince St
20	S 3rd St W & Ash St
21	S 3rd St W & Cottonwood St
22	S Orange St & S 1st St W
23	Mountain Line Transfer Center

Route 11
Missoula International Airport
BORDEAUX BLVD
HWY 10 W
PARENT ST
EXPRESSWAY
N RESERVE ST
GRANT CREEK RD
ENGLAND BLVD
A.M Express Only
Hellgate
FLYNN LN
AMERICAN WAY
MULLAN RD
PALMER ST
CEMETERY RD
RODGERS ST
W BROADWAY
N RUSSELL ST
BURNS ST
BURTON ST
SCOTT ST
TURNER ST
N 5TH ST W
Lowell
TOOLE AVE
MAY ST
N ORANGE ST
St Patrick Hospital
Downtown T.C.
RIVER RD
N DAVIS ST
WYOMING ST
90
93
Route 11
Previous Routing
Trail
Bus Stops
Transfer Center
Retained
New
Moved/Removed
Landmarks
Hospital
School
Park
N
0
0.25
0.5 mi
Data: Mountain Line, City of Missoula

Route 11

Outbound

Sequence	Name
1	Mountain Line Transfer Center
2	W Broadway St & McCormick St
3	W Broadway St & Scott St
4	W Broadway St and Burton St
5	W Broadway St & Cooper St
6	W Broadway St and Palmer St
7	Latimer St & W Broadway St
8	Great Northern Ave & American Way
9	Union Pacific St & Radio Way
10	Connery Way & American Way
11	Connery Way & Chelsea Dr
12	England Blvd & Tina Ave
13	Expressway & N Reserve St
14	Expressway at the Crestview Apartments
15	Expressway & Martindale Way
16	Expressway & Tanager Way
17	Smokejumper Center
18	Missoula International Airport

Inbound

Sequence	Name
1	Missoula International Airport
2	England Blvd & Tina Ave
3	Connery Way & Chelsea Dr
4	Connery Way & Flanagin Ln
5	Union Pacific & Home Depot
6	Great Northern Ave & American Way
7	Latimer St & W Broadway St
8	Broadway St and Palmer St
9	N Russell St & W Broadway St
10	W Broadway St and Burton St
11	W Broadway St & Scott St
12	W Broadway St & Owen St
13	Mountain Line Transfer Center

Route 11 Express

Outbound

Sequence	Name
1	Mountain Line Transfer Center
2	W Broadway St & McCormick St
3	W Broadway St & Scott St
4	W Broadway St and Burton St
5	W Broadway St & Cooper St
6	W Broadway St and Palmer St
7	Smokejumper Center
8	Missoula International Airport

Inbound

Sequence	Name
1	Missoula International Airport
2	Expressway & Tanager Way
3	Expressway & Wheeler Dr
4	Expressway at the Crestview Apartments
5	Expressway at Karl Tyler
6	England Blvd & Tina Ave
7	Connery Way & Chelsea Dr
8	Connery Way & Flanagin Ln
9	Union Pacific & Home Depot
10	Great Northern Ave & American Way
11	Latimer St & W Broadway St
12	Broadway St and Palmer St
13	N Russell St & W Broadway St
14	W Broadway St and Burton St
15	W Broadway St & Scott St
16	W Broadway St & Owen St
17	Mountain Line Transfer Center

Route 12
Trail
Bus Stops
Transfer Center
Retained
New
Moved/Removed
Landmarks
Hospital
School
Park
St Patrick Hospital
E SPRUCE ST
E BROADWAY
W FRONT ST
S HIGGINS AVE
MADISON ST
N CURTIS ST
N RUSSELL ST
WYOMING ST
S ORANGE ST
Sussex
S 3RD ST W
S 5TH ST W
Willard Alternative
WALNUT ST
S 6TH ST W
S 5TH ST E
Hellgate High
EDDY AVE
CONNELL AVE
DALY AVE
UNIVERSITY AVE
University of Montana
RUSSELL ST
RONAN ST
Loyola-Sacred Heart
Franklin
St Joseph Elementary
W BECKWITH ST E
STEPHENS AVE
KEITH AVE
E BECKWITH AVE
S 14TH ST W
MOUNT AVE
Paxson
EVANS AVE
HASTINGS AVE
BEVERLY AVE
ARTHUR AVE
JOHNSON ST
BROOKS ST
PARK ST
NORTH AVE W
BANCROFT ST
S HIGGINS AVE
GERALD AVE
RONALD AVE
HILDA AVE
HELEN AVE
Porter Middle
E CENTRAL AVE
Washington Middle
SOUTH AVE W
SOUTH AVE W
SOUTH AVE E
Sentinel High
LIVINGSTON ST
DEARBORN AVE
FORT MISSOULA RD
FAIRVIEW AVE
RESERVE ST
GARFIELD ST
BENTON AVE
Lewis & Clark
AGNES AVE
RUSSELL ST
Russell
PATTEE CREEK DR
PAXSON ST
SW HIGGINS AVE
WHITAKER DR
PATTEE CANYON DR
34TH ST
OLD HIGHWAY 93 S
ARTEMOS DR
CRESTLINE
39TH ST
LAKE PL
21ST AVE
ARROWHEAD DR
Meadow Hill
BRIGGS ST
Cold Springs
23RD AVE
GARLAND DR
PARKVIEW WAY
WHITAKER DR
S. HILLS DR
CLEARVIEW WAY
HILLVIEW WAY
GHARRETT ST
E VISTA DR
MILLER CREEK RD
55TH ST
Chief Charlo
Route 12
N
0
0.25
0.5 mi
Data: Mountain Line, City of Missoula

Route 12

Outbound

Sequence	Name
1	Mountain Line Transfer Center
2	E Broadway St & N Adams St
3	Arthur Ave & Eddy Ave
4	Arthur Ave & University Ave
5	Arthur Ave & Keith Ave
6	Arthur Ave & Beverly Ave
7	Arthur Ave & E Central Ave
8	South & Helen
9	South Ave E & Gerald Ave
10	S Higgins Ave & Benton Ave
11	S Higgins Ave & Agnes Ave
12	Whitaker Dr & Pattee Canyon Dr
13	Whitaker Dr & Westview Dr
14	Whitaker Dr & Artemos Dr
15	Whitaker Dr & W Crestline Dr
16	Whitaker Dr & High Park Way
17	High Park Way & W Crestline Dr
18	High Park Way & 39th St
19	39th St at Albertson's
20	39th St & Pittman Dr
21	39th St & Lux Dr
22	39th St & Paxson St
23	39th St & Thomas Dr
24	39th St at Missoula Fresh Market
25	Gharrett St & Briggs St
26	Gharrett St & Southhills Dr
27	Gharrett St & 55th St

Inbound

Sequence	Name
1	Gharrett St & 55th St
2	55th St & Bridger Ct
3	55th St & Ebb Way
4	23rd St & 55th St
5	23rd St & E Vista Dr
6	23rd Ave & Foothills Dr
7	23rd Ave & Valley View Dr
8	23rd St & Garland Dr
9	23rd St at Meadow Hill Path
10	39th St & Barbara Ln
11	39th St & Virginia Dr
12	39th St & Arrrowhead Dr
13	39th St & Wapikya Dr
14	SW Higgins Ave & High Park Way
15	High Park Way & 39th St
16	High Park Way & Simons Dr
17	Whitaker Dr & Westview Dr
18	Whitaker Dr & E Crestline Dr
19	Whitaker Dr & Artemos Dr
20	Whitaker Dr & Westview Dr
21	Pattee Canyon Dr & Hillcrest Loop
22	S Higgins Ave & Agnes Ave
23	S Higgins Ave & Benton Ave
24	South Ave E & Gerald Ave
25	South Ave E & Granite Ct
26	South Ave E & Arthur Ave
27	Arthur Ave & E Central Ave
28	Arthur Ave & Beverly Ave
29	Arthur Ave & Keith Ave
30	Arthur & University
31	Arthur Ave & Eddy Ave
32	E Main St & N Adams St
33	Main St & Pattee St
34	W Main St & Ryman St
35	Mountain Line Transfer Center

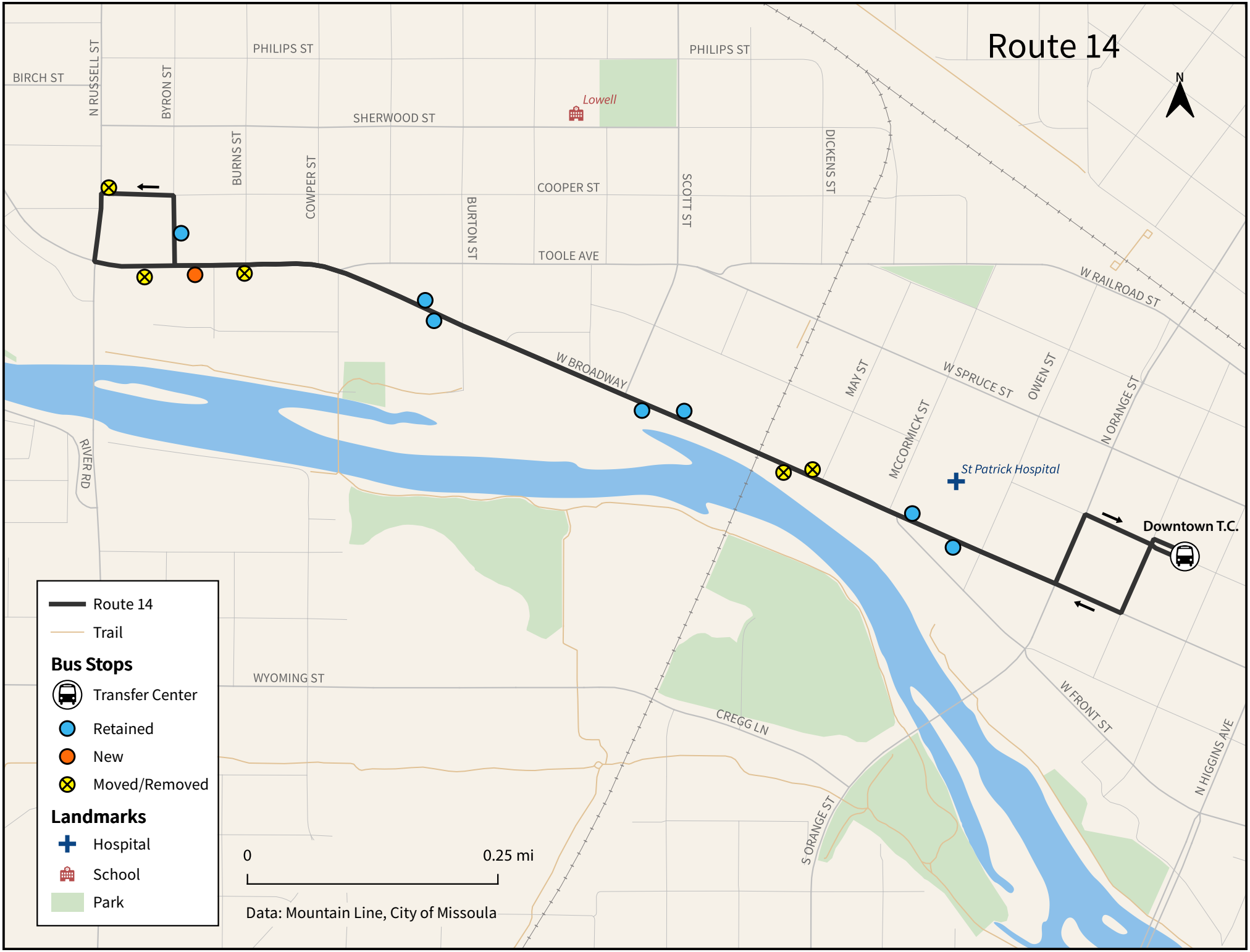
Route 14
N
BIRCH ST
N RUSSELL ST
BYRON ST
PHILIPS ST
PHILIPS ST
SHERWOOD ST
Lowell
BURNS ST
COWPER ST
BURTON ST
COOPER ST
SCOTT ST
DICKENS ST
TOOLE AVE
W RAILROAD ST
W BROADWAY
MAY ST
W SPRUCE ST
OWEN ST
N ORANGE ST
MCCORMICK ST
St Patrick Hospital
Downtown T.C.
RIVER RD
WYOMING ST
CREGG LN
W FRONT ST
N HIGGINS AVE
S ORANGE ST
Route 14
Trail
Bus Stops
Transfer Center
Retained
New
Moved/Removed
Landmarks
Hospital
School
Park
0
0.25 mi
Data: Mountain Line, City of Missoula

Route 14

Outbound

Sequence	Name
1	Mountain Line Transfer Center
2	W Broadway St & McCormick St
3	W Broadway St & Scott St
4	W Broadway St and Burton St
5	Byron St & Cooper St

Inbound

Sequence	Name
1	Byron St & Cooper St
2	N Russell St & W Broadway St
3	W Broadway St and Burton St
4	W Broadway St & Scott St
5	W Broadway St & Owen St
6	Mountain Line Transfer Center

Name	ID	Category	Routes Served	Lat	Long
1st St & MT Highway 200	17019	Removal	4	46.87558499	-113.885972
1st St & MT Highway 200	17333	Removal	4	46.875649	-113.88611
1st St & W Riverside Dr	17302	Removal	4	46.877814	-113.885434
1st St & W Riverside Dr	17436	Removal	4	46.877812	-113.885623
23rd at bike/walking path	17111	Same Location	12	46.83138821	-114.035245
23rd Ave & Foothills Dr	248	New Location	12	46.82344376	-114.034318
23rd Ave & Garland Dr	17293	Same Location	12	46.82692699	-114.035561
23rd Ave & Valley View Dr	187	New Location	12	46.82459195	-114.0346876
23rd Ave & Vista Dr	17407	Same Location	12	46.82163844	-114.0354
23rd St & Cloverdale Dr	17432	Removal	12	46.83264009	-114.035243
23rd St & Hillside Dr	17235	Removal	12	46.82775963	-114.035354
23rd St & Valley View Dr	17300	Removal	12	46.82527715	-114.035825
23rd St & W Foothills Dr	17356	Removal	12	46.82325302	-114.035327
34th St & Stephens Ave	17207	Same Location	6	46.83788099	-114.012851
34th St & Stephens Ave	17268	Same Location	6	46.83802965	-114.012996
34th St at Albertson's	17298	Same Location	6	46.83759278	-114.017171
34th St at Albertson's	17386	Same Location	6	46.83742394	-114.016534
34th St at Bancroft Pond	17135	Same Location	6	46.83803145	-114.009779
34th St at Bancroft Pond	17209	Same Location	6	46.83789413	-114.009743
36th St & Dore Ln	17117	Removal	7	46.83655024	-114.03529
36th St & Paxson St	17304	Removal	7	46.83649799	-114.029198
39th St & 21st Ave	17155	Removal	12	46.83416931	-114.030911
39th St & Arrrowhead Dr	17315	Same Location	12	46.83419381	-114.024127
39th St & Barbara Ln	17322	Same Location	12	46.83413577	-114.034478
39th St & High Park Way	17202	Same Location	12	46.83420032	-114.01268
39th St & Lake Pl	17468	Removal	12	46.83413169	-114.03322
39th St & Lux Dr	17137	Same Location	12	46.83435654	-114.025233
39th St & Paxson St	17112	Same Location	12	46.8343481	-114.02867
39th St & Pittman Dr	17241	Same Location	12	46.83436754	-114.020233
39th St & Rainbow Dr	17389	Same Location	7,12	46.83434879	-114.041015
39th St & Russell	17265	Same Location	12	46.83447013	-114.015044
39th St & Thomas Dr	17280	Same Location	12	46.83430688	-114.034532
39th St & Virginia Dr	17412	Same Location	12	46.83418066	-114.028829
39th St & Wapikya Dr	17080	Same Location	12	46.83421131	-114.020043
39th St and Rainbow Dr	121	New Location	7	46.83421607	-114.0419326
39th St at Albertson's	17204	Same Location	12	46.83449777	-114.016177
55th St & 23rd Ave	17288	Same Location	12	46.8208208	-114.033114
55th St & Bridger Ct	17427	Removal	12	46.81973705	-114.040872
55th St & Bridger Ct	134	New Location	12	46.81975594	-114.040432
55th St & Ebb Way	17071	Same Location	12	46.81983811	-114.035671
Airway Blvd & Harrier Dr	17230	Removal	11	46.92152292	-114.068811
Airway Blvd & Harrier Dr	17414	Removal	11	46.92167808	-114.068795
Arthur & University	163	New Location	1,12,UDASH	46.86027438	-113.9891653
Arthur Ave & Beverly Ave	17211	Removal	1,12	46.85372882	-113.989321
Arthur Ave & Beverly Ave	17069	Same Location	1,12	46.8543913	-113.989136
Arthur Ave & Beverly Ave	245	New Location	1,12	46.85397804	-113.9893549
Arthur Ave & Connell Ave	17196	Removal	1,12	46.86162821	-113.989356
Arthur Ave & Daly Ave	17108	Removal	1,12	46.86142447	-113.989204
Arthur Ave & E Central Ave	17345	Removal	1,12	46.85079314	-113.9893
Arthur Ave & E Central Ave	17403	Same Location	1,12	46.85083634	-113.989121
Arthur Ave & E Central Ave	131	New Location	1,12	46.85052512	-113.9893049
Arthur Ave & Eddy Ave	17481	Removal	1,8,12	46.86315986	-113.989365

Name	ID	Category	Routes Served	Lat	Long
Arthur Ave & Eddy Ave	17433	Same Location	1,8,12	46.86329581	-113.9891731
Arthur Ave & Eddy Ave	254	New Location	1,8,12,UDASH	46.86287275	-113.9893968
Arthur Ave & Evans Ave	17064	Removal	1,12	46.85571653	-113.989338
Arthur Ave & Keith Ave	17313	Removal	1,12	46.85866921	-113.989174
Arthur Ave & Keith Ave	17313	New Location	1,12,UDASH	46.85829467	-113.9891622
Arthur Ave & Keith Ave	17089	Same Location	1,12	46.85829958	-113.989345
Arthur Ave & University Ave	17074	Same Location	1,12	46.86028418	-113.989357
Arthur Ave & Woodworth Ave	17012	Removal	1,12	46.85293851	-113.989131
Aviation Way & Liquid Planet	18005	Removal	11	46.92069103	-114.08243
Bancroft St & Benton Ave	17247	Removal	6	46.8451105	-114.007992
Bancroft St & Benton Ave	17306	Removal	6	46.84563368	-114.007731
Bancroft St & Dearborn Ave	17143	Removal	6	46.84712618	-114.007754
Bancroft St & Dearborn Ave	17448	Same Location	6	46.84664686	-114.007967
Bancroft St & Fairview Ave	167	New Location	6	46.84623439	-114.0077263
Bancroft St & Pattee Creek Dr	17401	Removal	6	46.8412828	-114.008043
Bancroft St & Salish Ct	17166	Same Location	6	46.84340961	-114.0077439
Bancroft St & Salish Ct.	17175	Same Location	6	46.84287814	-114.008013
Bancroft St and Dixon Ave	52	New Location	6	46.84012242	-114.0079953
Bancroft St and Pattee Creek Dr	65	New Location	6	46.84049301	-114.0077802
Broadway St & Palmer St	18023	Same Location	11	46.88609018	-114.0257684
Broadway St and Palmer St	119	New Location	11	46.88677686	-114.0267802
Brooks St & Oxford St	17216	Same Location	1,7	46.84976827	-114.016893
Brooks St at the Montana Club	17051	Same Location	1,7	46.84675462	-114.020851
Byron St & Cooper St	17127	Same Location	14	46.87850577	-114.016852
Clements Rd & Colonial Ln	17156	Same Location	9	46.85075	-114.081555
Clements Rd & Mount Ave	109	New Location	9	46.85643567	-114.0817804
Clements Rd & Mount Ave	110	New Location	9	46.85571289	-114.0810844
Clements Rd & S 7th St W	17125	Same Location	9	46.86317699	-114.080581
Clements Rd & Spurgin Rd	17160	Removal	9	46.85952688	-114.081556
Clements Rd & Spurgin Rd	17365	Removal	9	46.85957399	-114.081358
Clements Rd at The Olde Dairy	17364	Same Location	9	46.85074902	-114.081379
Commerce & Industry	17462	Same Location	2	46.89146744	-114.025594
Commerce & Industry	17463	Same Location	2	46.89135038	-114.026084
Commerce St & Murphy St	5	New Location	2	46.88996594	-114.0281975
Commerce St & W Broadway St	16	New Location	2	46.88990417	-114.0286203
Connell Ave & Maurice Ave	17244	Same Location	8,UDASH	46.86229341	-113.986826
Connery Way & American Way	17169	Same Location	11	46.89066473	-114.046345
Connery Way & Chelsea Dr	17031	Same Location	11	46.8932644	-114.046175
Connery Way & Chelsea Dr	17348	Same Location	11	46.89327005	-114.046337
Connery Way & Flanagin Ln	17263	Same Location	11	46.890648	-114.047059
Cooley St at Northside Park	19006	New Location	3	46.88499932	-113.9983873
Creek Crossing & Timberlane	256	New Location	5	46.89974119	-113.969261
Dearborn Ave & S Garfield St	17159	Removal	6	46.84712635	-114.024154
Dore Ln and 36th St	120	New Location	7	46.83603084	-114.0354547
Dore Ln. & 36th St	17305	Same Location	7	46.83636448	-114.035691
E Broadway St & Easy St	249	New Location	4	46.86456509	-113.9528277
E Broadway St & Easy St	17362	Removal	4	46.86434699	-113.953832
E Broadway St & Easy St	17374	Same Location	4	46.86469999	-113.953064
E Broadway St & N Adams St	17350	Removal	4,5	46.87083626	-113.989455
E Broadway St & N Adams St	17052	Same Location	4,5,12	46.87063466	-113.989479
E Broadway St & Taylor St	17466	Removal	4	46.86846862	-113.981424
E Broadway St & Van Buren St	17083	Same Location	5	46.86887919	-113.982485

Name	ID	Category	Routes Served	Lat	Long
E Broadway St & Van Buren St	17428	Same Location	4,5,UDASH	46.8690917	-113.983579
E Broadway St & Washington St	17377	Removal	4,5	46.87142699	-113.991405
E Broadway St and Monroe St.	17451	Same Location	4,5,UDASH	46.86937999	-113.985336
E Broadway St and Van Buren St	17332	Same Location	4,UDASH	46.868256	-113.981575
E Broadway St and Washington St	50	New Location	4,5	46.87126862	-113.9908671
E Broadway St at Cobblestone Subdivision	17411	Removal	4	46.86333332	-113.95861
E Broadway St at MT Tech	40	New Location	4	46.86550968	-113.9751549
E Broadway St at MT Tech Enterprise	17429	Removal	4	46.86611733	-113.976717
E Broadway St at Silvertip	17245	Same Location	4	46.86363986	-113.971055
E Broadway St at Silvertip	17338	Same Location	4	46.864261	-113.972343
E Front St & Lambros Dr	17440	Removal	1	46.8692143	-113.99072
E Front St and Lambros Dr	141	New Location	1	46.86914759	-113.9902148
E Main St & N Adams St	17176	Same Location	1,12	46.8701151	-113.9899146
Missoula College	17259	Same Location	4	46.86524833	-113.974982
East Front St and Pattee St	17017	Same Location	1	46.86965371	-113.993484
Eaton St & Burlington Ave	85	New Location	8	46.85529995	-114.0341056
Eaton St & Burlington Ave	181	New Location	8	46.85505861	-114.0343626
Eaton St & Emily Ct	17394	Removal	8	46.86003355	-114.034125
Eaton St & Mount Ave	17016	Removal	8	46.85629384	-114.034136
Eaton St & Mount Ave	17363	Removal	8	46.85615612	-114.034319
Eaton St & S 10th St W	17101	Removal	8	46.86044764	-114.034337
Eaton St & S 12th St W	17192	Removal	8	46.85835123	-114.034118
Eaton St & S 12th St W	17344	Same Location	8	46.85893947	-114.0342769
Eaton St & S 12th St W	180	New Location	8	46.8591178	-114.0341056
Eaton St & Strand Ave	17133	Removal	8	46.8543648	-114.034337
Eaton St & Strand Ave	17185	Removal	8	46.85417969	-114.034147
England Blvd & N Reserve St	17467	Removal	11	46.8938937	-114.040942
England Blvd & Tina Ave	170	New Location	11	46.89388757	-114.041667
England Blvd & Tina Ave	171	New Location	11	46.89403209	-114.0419392
England Blvd & Tina Ave	17167	Removal	11	46.89401545	-114.04276
England Blvd & Tina Ave	17291	Removal	11	46.89387977	-114.042234
Expressway & Canyon Creek	17115	Removal	11	46.915297	-114.06393
Expressway & Canyon Creek	17426	Removal	11	46.91556451	-114.064166
Expressway & Martindale Way	29	New Location	11	46.91429433	-114.0613846
Expressway & N Reserve St	17231	Same Location	11	46.90574967	-114.040332
Expressway & Tanager Way	27	New Location	11	46.91732213	-114.0673822
Expressway & Tanager Way	28	New Location	11	46.91683725	-114.0672209
Expressway & Wheeler Dr	23	New Location	11	46.91388014	-114.0611042
Expressway at Karl Tyler	19003	Same Location	11	46.90566032	-114.040573
Expressway at Crestview	17118	Same Location	11	46.90813921	-114.052257
Expressway at Crestview	17391	Same Location	11	46.907887	-114.052233
Fairview Ave & Washburn St	17128	Removal	6	46.84608242	-114.019568
Fairview Ave & Washburn St	17183	Removal	6	46.84622224	-114.020649
Fairview Ave and S Washburn St	60	New Location	6	46.84607693	-114.0198837
Fairview Ave and Washburn St	59	New Location	6	46.84623972	-114.0199493
Flagler Rd & Bear Dr	155	New Location	4	46.88256802	-113.8881985
Greenland Mobile Park	17309	Same Location	4	46.882359	-113.887973
Flagler Rd & Sunset Pines Ct	17310	Removal	4	46.882147	-113.886955
Flagler Rd & Tremper Dr	17006	Removal	4	46.88298066	-113.89286
Flagler Rd & Tremper Dr	17256	Removal	4	46.88309175	-113.893001
Fontaine Dr & MT Highway 200	17057	Removal	4	46.88014799	-113.902154
Fontaine Dr & MT Highway 200	17136	Removal	4	46.880173	-113.902351

Name	ID	Category	Routes Served	Lat	Long
Front St & Orange St	17222	Same Location	7	46.87189176	-113.998461
Gharrett St & 39th St	17197	Removal	12	46.83382677	-114.042983
Gharrett St & Anthony Ln	17410	Removal	12	46.82274234	-114.043082
Gharrett St & Briggs St	17335	Same Location	12	46.83035928	-114.043008
Gharrett St & Garland Dr	17187	Removal	12	46.82825921	-114.043037
Gharrett St & Meadowlark Ct	17005	Same Location	12	46.82042888	-114.043034
Gharrett St & South Hills Dr	17295	Same Location	12	46.82621288	-114.043041
Great Northern & American	17198	Same Location	2,11	46.89037564	-114.035571
Great Northern & American	17116	Same Location	2,11	46.89038335	-114.035756
Great Northern & Union Pacific	17442	Same Location	2	46.88804182	-114.035751
Great Northern & Union Pacific	17329	Removal	2	46.88835767	-114.035519
Haaglund Dr & Zaugg Dr	17072	Same Location	4	46.87944887	-113.885473
Haaglund Dr & Zaugg Dr	17181	Same Location	4	46.879489	-113.885265
Harrier Dr & Technology Way	17059	Removal	11	46.91970363	-114.065389
Harrier Dr & Technology Way	17418	Removal	11	46.91960506	-114.065524
Hiberta St & James St	17149	Removal	9	46.86489623	-114.052592
Hiberta St & James St	17243	Removal	9	46.86485442	-114.052786
Hiberta St & S 3rd St W	17276	Same Location	9	46.86683814	-114.052588
Hiberta St & S 7th St W	17354	Removal	9	46.863461	-114.052643
Higgins Ave & E Front St	17316	Same Location	6	46.87017786	-113.9951
High Park Way & 39th St	17163	Removal	12	46.83441399	-114.012675
High Park Way & 39th St	186	New Location	12	46.8342109	-114.0124662
High Park Way & Artemos Dr	17039	Removal	12	46.83231798	-114.009778
High Park Way & Parkview Way	17201	Removal	12	46.83234141	-114.006665
High Park Way & Parkview Way	17388	Removal	12	46.83239806	-114.006083
High Park Way & Simons Dr	17443	Removal	12	46.83239999	-114.009362
High Park Way & Simons Dr	225	New Location	12	46.83248256	-114.0090835
High Park Way & W Crestline Dr	32	New Location	12	46.83265994	-114.008436
Highton St & MT Highway 200	17001	Removal	4	46.868802	-113.948571
Highway 200 & Jupiter Lane	150	New Location	4	46.88199608	-113.907926
Highway 200 Turnaround	18010	Same Location	4	46.87355555	-113.862706
Hwy 200 & Cowboy Trail Rd	154	New Location	4	46.87608077	-113.8858053
Hwy 200 & Cowboy Trail Rd	156	New Location	4	46.87587122	-113.88572
Johnson St & 7th St	138	New Location	2	46.86353087	-114.0280404
Johnson St & 7th St	157	New Location	2	46.86329019	-114.0283068
Latimer St & W Broadway St	17153	Same Location	2,11	46.89134121	-114.031741
Lincoln Rd & Heritage Way	17423	Removal	5	46.903365	-113.96616
Lincoln Rd & Lincolnwood	17229	Removal	5	46.90053698	-113.96584
Lincoln Rd & Timberlane St	17474	Same Location	5	46.9053306	-113.967267
Lincolnwood Rd & Lincoln Rd	17063	Removal	5	46.90044875	-113.966015
Lolo St & Raymond Ave	17290	Removal	5	46.88485234	-113.96848
Madison St & E Main St	17224	Removal	1,12	46.86984831	-113.987836
Main St & Pattee St	7	New Location	1,12	46.87087098	-113.9933922
Majestic Dr & Wheeler Dr	17099	Removal	11	46.9141869	-114.057107
Majestic Dr & Wheeler Dr	17368	Removal	11	46.91407453	-114.057115
Community Medical Center	17475	Same Location	6,8,9	46.84687699	-114.047625
Missoula International Airport	17437	Same Location	11	46.91906977	-114.083309
Mountain Line Transfer Center	17240	Same Location	All but 8	46.873797	-113.995609
MT Highway 200	17065	Same Location	4	46.87105799	-113.881864
MT Highway 200 & Anaconda	17357	Same Location	4	46.87084786	-113.881156
MT Highway 200 & Highton St	17447	Removal	4	46.868683	-113.948861
MT Highway 200 & Jupiter Ln	17339	Removal	4	46.88194149	-113.907757

Name	ID	Category	Routes Served	Lat	Long
MT Highway 200 & Lerch Ln	17380	Removal	4	46.8854167	-113.931391
MT Highway 200 & Shepard Ln	17165	Same Location	4	46.88190118	-113.935526
MT Highway 200 & Speedway Ave	17347	Same Location	4	46.88195976	-113.93523
MT Highway 200 & Tamarack Rd	238	New Location	4	46.8814782	-113.9071649
MT Highway 200 at Bonner Post Office	17261	Same Location	4	46.87279671	-113.865247
MT Highway 200 at Bonner School	41	New Location	4	46.86941613	-113.8735833
MT Highway 200 at Bonner School	17353	Same Location	4	46.8698546	-113.872044
N 5th St W & Butte Ave	17266	Removal	3	46.88314799	-113.996465
N 5th St W & Kennett Ave	19005	New Location	3	46.88285102	-113.9956026
N 5th St W & N 4th St W	17419	Removal	3	46.88105185	-113.994133
N Dickens St & Cooley St	17317	Removal	3	46.88461066	-114.003333
N Dickens St & Palmer St	17277	Removal	3	46.88678453	-114.0033094
N Dickens St & Rodgers St	19008	New Location	3	46.88900611	-114.0031234
N Dickens St & Rodgers St	17131	Removal	3	46.88911399	-114.003279
N Dickens St & Turner St	19007	New Location	3	46.88499738	-114.0030319
N Higgins Ave & W Front St	17037	Same Location	6	46.86984627	-113.995607
N Orange St & N 2nd St W	19004	New Location	3	46.87879871	-113.9940779
N Orange St & N 2nd St W	17267	Removal	3	46.87901582	-113.994124
N Palmer St at State Office Complex	17036	Same Location	2	46.887077	-114.030199
N Palmer St at State Office Complex	17032	Same Location	2	46.88694968	-114.030211
N Reserve St & England Blvd	17024	Removal	11	46.89403229	-114.040944
N Reserve St & England Blvd	17199	Removal	11	46.894489	-114.039099
N Reserve St & Expressway	17139	Removal	11	46.904863	-114.039226
N Russell St & Howell St	240	New Location	2	46.88214227	-114.018349
N Russell St & Howell St	17091	Removal	2	46.8818564	-114.018368
N Russell St & Maple St	239	New Location	2	46.88213849	-114.0185827
N Russell St & Maple St	17045	Removal	2	46.88166977	-114.01858
N Russell St & River Rd	17077	Same Location	2	46.87457824	-114.018422
N Russell St & River Rd	17055	Same Location	2	46.87433475	-114.018713
N Russell St & Turner St	17360	Same Location	2	46.88590022	-114.018579
N Russell St & Turner St	252	New Location	2	46.88619065	-114.0183057
N Russell St & Turner St	17438	Removal	2	46.88590007	-114.018329
N Russell St & W Broadway St	17346	Same Location	11,14	46.87786399	-114.017515
N Van Buren St and Lilac St	47	New Location	5	46.8757157	-113.973733
N Van Buren St and Willow St	46	New Location	5	46.87509105	-113.9743353
North Ave W & Eaton St	17147	Removal	8	46.85251989	-114.034091
North Ave W & Kemp St	17009	Removal	8	46.85249778	-114.030495
North Ave W & Kemp St	17450	Removal	8	46.85238583	-114.029741
North Ave W & Shilling St	183	New Location	8	46.85253333	-114.0322658
North Ave W and Shilling St	84	New Location	8	46.85239402	-114.0318182
Old Fort Rd & Fort Rd	17068	Same Location	6,8,9	46.84741335	-114.043638
Orange St & S 1st St W	17145	Same Location	7,9	46.86937162	-114.003232
Orange St & S 5th St W	17119	Same Location	7	46.86471999	-114.00339
Orange St & S 5th St W	17242	Same Location	7	46.8647436	-114.003693
Orange Street & Cregg Ln	17043	Same Location	7,9	46.87016732	-114.003222
Palmer St & Great Northern Ave	8	New Location	2	46.88711609	-114.0349715
Palmer St & Latimer St	17460	Removal	2	46.88709425	-114.03316
Pattee Canyon Dr & Whitaker Dr	17079	Removal	12	46.84076472	-113.994543
Paxson St & 34th St	17171	Removal	7	46.838029	-114.028841
Paxson St & 34th St	17194	Removal	7	46.83768156	-114.029071
Paxson St & 36th St	17340	Same Location	7	46.83664979	-114.029212
Paxson St & McDonald Ave	17142	Same Location	7	46.839886	-114.028855

Name	ID	Category	Routes Served	Lat	Long
Paxson St & McDonald Ave	17297	Same Location	7	46.83989237	-114.0290786
Paxson St and 35th St	123	New Location	7	46.83706434	-114.0287899
Phillips St & Burns St	17331	Same Location	2	46.88094577	-114.015109
Phillips St & Burns St	243	New Location	2	46.88109038	-114.0158243
Phillips St & Burns St	17140	Removal	2	46.88107702	-114.015263
Phillips St & Shakespeare St	246	New Location	2	46.880922	-114.0090109
Phillips St & Shakespeare St	17252	Same Location	2	46.88106069	-114.009664
Phillips St & Shakespeare St	17233	Removal	2	46.88092345	-114.009664
Pullman St & Pullman Ct	19009	New Location	3	46.89045339	-114.0053235
Pullman St & Scott St	17337	Removal	3	46.89030356	-114.006138
Railroad & Well St	17471	Same Location	2	46.88975469	-114.021388
Railroad & Well St	253	New Location	2	46.8901078	-114.0217813
Railroad & Well St.	17470	Removal	2	46.88989131	-114.021331
Rattlesnake Dr & Dickinson St	247	New Location	5	46.88900794	-113.9655829
Rattlesnake Dr & Dickinson St	17157	Removal	5	46.8889163	-113.965773
Rattlesnake Dr & Dickinson St	17314	Removal	5	46.88878219	-113.965582
Rattlesnake Dr & Gilbert Ave	235	New Location	5	46.88373996	-113.9672585
Rattlesnake Dr & Gilbert Ave	17439	Same Location	5	46.883584	-113.967301
Rattlesnake Dr & Herbert St	17130	Same Location	5	46.8812305	-113.969716
Rattlesnake Dr & Khanabad Way	17102	Removal	5	46.89006755	-113.965545
Rattlesnake Dr & Lower Lincoln Hills Dr	17141	Same Location	5	46.896278	-113.965561
Rattlesnake Dr & Lower Lincoln Hills Dr	17205	Same Location	5	46.89652168	-113.965784
Rattlesnake Dr & Murray St	17289	Same Location	5	46.88614999	-113.965577
Rattlesnake Dr & Powell St	17420	Removal	5	46.88733654	-113.965768
Rattlesnake Dr & Rattlesnake Dr	17303	Same Location	5	46.89918857	-113.965534
Rattlesnake Dr & Richard St	17226	Same Location	5	46.88029067	-113.96992
Rattlesnake Dr & Stanely Rd	17050	Same Location	5	46.89305866	-113.965773
Rattlesnake Dr & Stanely Rd	17452	Same Location	5	46.89310995	-113.965577
Rattlesnake Dr and Dickenson St	53	New Location	5	46.88832501	-113.9657782
Russell St & 1st St	3	New Location	2	46.86876694	-114.0186791
Russell St & Dakota	17088	Same Location	2,UDASH	46.8709178	-114.018702
Russell St & Dakota	17434	Same Location	2	46.8711068	-114.018402
Russell St. at Opportunity Resources	17044	Same Location	6	46.84428307	-114.018465
Russell St. at YMCA	17287	Same Location	6	46.84369666	-114.018155
S 10th St W & Kemp St	17208	Removal	8	46.86057654	-114.02989
S 10th St W & Kemp St	83	New Location	8	46.86056811	-114.0303175
S 10th St W & Kemp St	17170	Same Location	8	46.86043929	-114.029669
S 10th St W & S Catlin St	17282	Removal	8	46.86054541	-114.022745
S 10th St W & S Catlin St	17446	Removal	8	46.86042937	-114.022689
S 10th St W & S Catlin St	177	New Location	8	46.86041934	-114.0239813
S 10th St W & S Garfield St	176	New Location	8	46.86057105	-114.0245548
S 10th St W & S Grant St	17251	Removal	8	46.86055993	-114.026497
S 10th St W & S Grant St	17398	Removal	8	46.86044266	-114.026048
S 10th St W & S Johnson St	17262	Removal	8	46.86058615	-114.028443
S 3rd St & Catlin St	17459	Same Location	2,9	46.86710359	-114.022742
S 3rd St W & Ash St	17402	Same Location	9	46.86691006	-114.009738
S 3rd St W & California St	17237	Removal	9	46.86707015	-114.013216
S 3rd St W & Cottonwood St	17073	Same Location	9	46.86692177	-114.004735
S 3rd St W & Cottonwood St	17455	Same Location	9	46.86704864	-114.005241
S 3rd St W & Darlene Dr	17023	Same Location	9	46.8668337	-114.037188
S 3rd St W & Darlene Dr	17283	Same Location	9	46.86700032	-114.037211
S 3rd St W & Grant St	17254	Same Location	2,9	46.86708256	-114.026052

Name	ID	Category	Routes Served	Lat	Long
S 3rd St W & Hiberta St	17061	Same Location	9	46.86663623	-114.052794
S 3rd St W & Prince St	17396	Same Location	9	46.86690488	-114.016662
S 3rd St W & S California St	17113	Removal	9	46.86693208	-114.013599
S 3rd St W & S Catlin St	17097	Same Location	2,9	46.86691549	-114.021698
S 3rd St W & S Curtis St	17385	Same Location	9	46.86701356	-114.031433
S 3rd St W & S Grove St	17025	Same Location	9	46.86685751	-114.042598
S 3rd St W & S Grove St	17026	Same Location	9	46.86696816	-114.042743
S 3rd St W & S Inez St	17018	Same Location	9	46.86708552	-114.016142
S 3rd St W & S Johnson St	17384	Same Location	2,9	46.86692392	-114.027556
S 3rd St W & Schilling St	17330	Same Location	9	46.86684761	-114.030997
S 3rd St W & Short St	17085	Same Location	9	46.86686599	-114.047216
S 3rd St W & Short St	17397	Same Location	9	46.86696509	-114.047816
S 3rd St W & Walnut St	17104	Same Location	9	46.86710131	-114.008259
S 5th St E & Gerald Ave	17464	Removal	8	46.86506307	-113.995668
S 5th St E & Hilda Ave	17148	Removal	8	46.86506848	-113.992371
S 5th St E & Ronald Ave	184	New Location	8,UDASH	46.86507649	-113.9944308
S 5th St W & Ash St	17319	Same Location	8,UDASH	46.86508224	-114.009778
S 5th St W & Hickory St	18009	Removal	8	46.86507616	-114.006945
S 5th St W & Inez St	17326	Same Location	8,UDASH	46.86510357	-114.015925
S 5th St W & Ivy St	17444	Removal	8	46.86511488	-114.01276
S 5th St W & Myrtle St	17342	Removal	8	46.86506032	-113.998628
S 5th St W & Myrtle St	93	New Location	8,UDASH	46.8650686	-113.999186
S 5th St W & Orange St	17399	Same Location	8,UDASH	46.86507581	-114.003891
S 5th St W & S Russell St	17285	Removal	8	46.86510849	-114.018139
S 5th St W & S Washburn St	17215	Same Location	8	46.8649664	-114.020184
S 5th St W & S Washburn St	17422	Same Location	8	46.86509893	-114.02091
S 6th St E & Gerald Ave	17416	Same Location	8,UDASH	46.8639442	-113.9956559
S 6th St E & Hilda Ave	17271	Removal	8	46.863946	-113.992334
S 6th St W & Ash St	17349	Same Location	8,UDASH	46.86401092	-114.009807
S 6th St W & Chestnut St	17173	Removal	8	46.86399441	-114.002238
S 6th St W & Cottonwood St	17217	Same Location	8,UDASH	46.86400432	-114.005232
S 6th St W & Hazel St	178	New Location	8,UDASH	46.86398487	-114.0002384
S 6th St W & Ivy St	17417	Removal	8	46.86398692	-114.012814
S 6th St W & Prince St	236	New Location	8	46.86400699	-114.0167397
S 6th St W & S Inez St	17214	Removal	8	46.86400699	-114.015817
S 6th St W & Woodford St	19001	Removal	8	46.86398633	-113.9991907
S 7th St W & Clements Rd	17191	Same Location	9	46.86299383	-114.081502
S 7th St W & Gladis Dr	227	New Location	9	46.86341141	-114.0567005
S 7th St W & Gladis Dr	228	New Location	9	46.86330969	-114.0565365
S 7th St W & Gladis Dr	17095	Removal	9	46.86341245	-114.057212
S 7th St W & Gladis Dr	17164	Removal	9	46.86331799	-114.057079
S 7th St W & Grace Ct	17062	Removal	9	46.863265	-114.067417
S 7th St W & Howard St	17048	Same Location	9	46.86320796	-114.073957
S 7th St W & Howard St	17220	Same Location	9	46.86332281	-114.07366
S 7th St W & Tower St	17177	Same Location	9	46.86331742	-114.063017
S 7th St W & Tower St	17328	Removal	9	46.86342757	-114.06346
S 7th St W & Tower St	108	New Location	9	46.86345426	-114.0630866
S 8th St W & S Catlin St	179	New Location	8	46.86231348	-114.022545
S Catlin St & S 5th St W	17035	Removal	8	46.86489469	-114.022312
S Catlin St & S 6th St W	17246	Removal	8	46.86417323	-114.02251
S Catlin St & S 8th St W	17151	Removal	8	46.86261636	-114.022534
S Catlin St & S 8th St W	17370	Same Location	8	46.86253374	-114.022316

Name	ID	Category	Routes Served	Lat	Long
S Garfield St & Dearborn Ave	17002	Same Location	1,6,7	46.84723724	-114.0240033
S Higgins Ave & Agnes Ave	17098	Same Location	12	46.843573	-113.997204
S Higgins Ave & Agnes Ave	17219	Same Location	12	46.84323373	-113.997422
S Higgins Ave & Benton Ave	17114	Same Location	12	46.84527787	-113.997504
S Higgins Ave & Benton Ave	17456	Same Location	12	46.8450363	-113.997231
S Higgins Ave & Beverly Ave	17221	Same Location	6	46.85441811	-113.997327
S Higgins Ave & Central Ave W	17424	Same Location	6	46.85075899	-113.997284
S Higgins Ave & Connell Ave	17075	Same Location	6	46.86219074	-113.997537
S Higgins Ave & Connell Ave	17408	Same Location	6	46.862349	-113.997328
S Higgins Ave & E Sussex Ave	17269	Removal	6	46.84938705	-113.997248
S Higgins Ave & Evans Ave	19002	Removal	6	46.8563312	-113.9973281
S Higgins Ave & Florence St	17203	Same Location	6	46.85806929	-113.997554
S Higgins Ave & Keith Ave	17255	Same Location	6	46.85826578	-113.997319
S Higgins Ave & Livingston Ave	17279	Removal	12	46.84766151	-113.997305
S Higgins Ave & Livingston St	17358	Removal	12	46.84776536	-113.997434
S Higgins Ave & North Ave E	17257	Removal	6	46.85193734	-113.997286
S Higgins Ave & North Ave W	17190	Removal	6	46.85215043	-113.99752
S Higgins Ave & S 5th St	17421	Same Location	6	46.864744	-113.997576
S Higgins Ave & S 5th St E	158	New Location	6	46.86538877	-113.9973486
S Higgins Ave & S 5th St E	17081	Removal	6	46.86519217	-113.997354
S Higgins Ave & Strand Ave	17457	Same Location	6	46.85404281	-113.997534
S Higgins Ave & Tremont St	17086	Removal	6	46.86018443	-113.997574
S Higgins Ave & Tremont St	160	New Location	6	46.85963369	-113.99758
S Higgins Ave & University Ave	17355	Same Location	6	46.86030472	-113.997339
S Higgins Ave & W Sussex Ave	17186	Same Location	6	46.85050154	-113.997478
S Johnson St & 12th St W	17400	Removal	2	46.85870727	-114.028094
S Johnson St & 13th St W	132	New Location	2	46.85769003	-114.0281143
S Johnson St & S 10th St W	250	New Location	2	46.8597199	-114.0280925
S Johnson St & S 10th St W	17312	Same Location	2	46.860308	-114.028307
S Johnson St & S 10th St W	17373	Removal	2	46.86031794	-114.0281081
S Johnson St & S 12th St W	17123	Removal	2	46.8583471	-114.028318
S Johnson St & S 13th St W	126	New Location	2	46.85732986	-114.0283383
S Johnson St & S 4th St W	17152	Same Location	2	46.86594646	-114.02827
S Johnson St & S 4th St W	17106	Removal	2	46.86620116	-114.028061
S Johnson St & S 8th St W	17010	Removal	2	46.86236598	-114.028063
S Johnson St & S 8th St W	17431	Removal	2	46.86225452	-114.028295
S Johnson St & Strand Ave	17121	Same Location	2	46.85442131	-114.028127
S Johnson St & Strand Ave	17458	Same Location	2	46.85407389	-114.028302
S Johnson St & W Central Ave	17038	Same Location	2,8	46.85084693	-114.0280139
S Johnson St and Central Ave	18018	Same Location	2,8	46.85048875	-114.028286
S Orange and 3rd St W	68	New Location	7,9	46.86737129	-114.0036614
S Orange St & S 2nd St W	17132	Removal	7,9	46.86767814	-114.003377
S Orange St & S 2nd St W	17387	Removal	7,9	46.86835441	-114.003653
S Orange St & S 3rd St W	17093	Removal	7	46.86638389	-114.003634
S Orange St and S 3rd St W	99	New Location	7	46.86676197	-114.003389
S Russell St & McDonald Ave	165	New Location	6	46.83994234	-114.0184354
S Russell St & McDonald Ave	17144	Removal	6	46.83951963	-114.018142
S Russell St & Russell Park W	17158	Removal	6	46.83893422	-114.0184431
S Russell St & S 1st St W	17212	Removal	2	46.8687642	-114.018398
S Russell St & S 1st St W	128	New Location	2	46.86892938	-114.0184054
S Russell St and McDonald Ave	58	New Location	6	46.84004954	-114.0181451
S Russell St at Playfair Park	17218	Removal	6	46.84179123	-114.018151

Name	ID	Category	Routes Served	Lat	Long
S Van Buren St & Willow St	17239	Removal	5	46.87523878	-113.974155
S. Russell St. & Earnest Ave	17184	Removal	6	46.84172518	-114.01841
Scott St & Cooper St	17066	Removal	2,3	46.87859864	-114.006201
Scott St & Phillips St	17070	Same Location	2	46.88065717	-114.006412
Scott St & Sherwood St	17292	Same Location	2,3	46.8803325	-114.006198
Scott St & Turner St	19010	New Location	3	46.88620345	-114.0063673
Scott St & Turner St	17371	Removal	3	46.88623869	-114.00617
Smokejumper Center	17195	Same Location	11	46.92421673	-114.08799
South & Helen	151	New Location	1,12, UDASH	46.84891641	-113.9910512
South Ave & Queen St	17223	Same Location	1,6	46.84873315	-114.005949
South Ave E & Arthur Ave	17225	Removal	1,12	46.84890355	-113.989717
South Ave E & Arthur Ave	17435	Same Location	1,12	46.848753	-113.989549
South Ave E & Gerald Ave	17193	Removal	1,12	46.84887092	-113.995592
South Ave E & Gerald Ave	17146	Same Location	1,12, UDASH	46.84875135	-113.995256
South Ave E & Gerald Ave	244	New Location	1,12, UDASH	46.84888316	-113.996021
South Ave E & Hilda Ave	17154	Removal	1,12	46.84889218	-113.992737
South Ave E & Hilda Ave	17299	Same Location	1,12, UDASH	46.84870963	-113.991783
South Ave W & 26th Ave	67	New Location	6,8	46.84882101	-114.0426584
South Ave W & 26th Ave	17174	Same Location	6,8	46.848681	-114.042118
South Ave W & 31st Ave	17465	Same Location	9	46.84880009	-114.055814
South Ave W & 35th Ave	17129	Same Location	9	46.84879797	-114.066049
South Ave W & 35th Ave	17376	Same Location	9	46.84868386	-114.066035
South Ave W & 37th Ave	17094	Same Location	9	46.84867716	-114.07078
South Ave W & 37th Ave	17172	Same Location	9	46.84880099	-114.071316
South Ave W & Bow St	17311	Same Location	1	46.84872708	-114.009386
South Ave W & Clements Rd	17041	Same Location	9	46.84867431	-114.080456
South Ave W & Eaton St	17034	Removal	6,8	46.84885816	-114.034105
South Ave W & Eaton St	17084	Removal	6,8	46.84871685	-114.034487
South Ave W & Guardsman Ln	17234	Same Location	9	46.8486281	-114.054106
South Ave W & Holborn St	17253	Removal	1	46.84892614	-114.010453
South Ave W & Kemp St	17445	Removal	6,8	46.848864	-114.029976
South Ave W & Kemp St	87	New Location	6,8	46.84885611	-114.0304556
South Ave W & Kemp St	17030	Same Location	6,8	46.84873909	-114.029649
South Ave W & Lester St	140	New Location	1,6	46.84891731	-113.9994507
South Ave W & Lester St	17105	Removal	1,6	46.8489129	-113.998987
South Ave W & Lester St	17392	Removal	1,6	46.84876441	-113.998104
South Ave W & Old Fort Rd	168	New Location	6,8,9	46.84743378	-114.0438628
South Ave W & Old Fort Rd	17334	Removal	6,8,9	46.84820199	-114.043871
South Ave W & Park St	17008	Same Location	6	46.84891757	-114.00301
South Ave W & Park St	17020	Same Location	1,6	46.84874289	-114.00249
South Ave W & Queen St	17109	Removal	1,6	46.84893318	-114.005965
South Ave W & Queen St	241	New Location	1,6	46.84893318	-114.0064889
South Ave W & Regent St	17060	Same Location	1,7	46.848772	-114.014236
South Ave W & S Catlin St	17058	Same Location	1,7	46.84896623	-114.022338
South Ave W & S Clark St	17441	Same Location	6	46.84884811	-114.036622
South Ave W & S Clark St	17278	Same Location	6,8	46.84866233	-114.037763
South Ave W & S Garfield St.	17273	Same Location	1,6,7	46.84877145	-114.024588
South Ave W & S Grant St	17378	Removal	2,6,8	46.84892888	-114.026795
South Ave W & S Reserve St	17301	Removal	6,8	46.84885232	-114.040888
South Ave W and Bow St	182	New Location	1	46.84893468	-114.0098131
South Ave W and Lester St	51	New Location	1,6	46.84875379	-113.9992796
Southgate Mall East	17213	Same Location	1,2,6,7	46.84680279	-114.026343

Name	ID	Category	Routes Served	Lat	Long
Southgate Mall West	17454	Same Location	2,7,8	46.84675142	-114.02658
Speedway Ave & Clyde St	17053	Removal	4	46.871902	-113.942449
Speedway Ave & Clyde St	17449	Removal	4	46.872022	-113.942044
Speedway Ave & Highton St	142	New Location	4	46.86850522	-113.948063
Speedway Ave & Highton St	143	New Location	4	46.86839529	-113.947957
Speedway Ave & Peacock St	17351	Removal	4	46.869483	-113.94634
Speedway Ave & Peacock St	17372	Removal	4	46.86959499	-113.945901
Speedway Ave & Randles St	17409	Same Location	4	46.87068599	-113.944406
Speedway Ave & Randles St	17413	Same Location	4	46.87082499	-113.943935
Speedway Ave & Sommers St	17138	Same Location	4	46.873094	-113.94058
Speedway Ave & Sommers St	17249	Same Location	4	46.873206	-113.940133
Speedway Ave & Staple St	17395	Removal	4	46.874183	-113.938826
Spruce St & Nora	6	New Location	2,3	46.87779049	-114.0050135
Staple St & Hwy 200	17027	Same Location	4	46.87736374	-113.9415794
Staple St & Hwy 200	17150	Same Location	4	46.87741634	-113.9418182
Staple St & Michigan Ave	144	New Location	4	46.87547765	-113.9400011
Staple St & Michigan Ave	145	New Location	4	46.87538055	-113.9400997
Staple St & Michigan Ave	17042	Removal	4	46.87568611	-113.940293
Staple St & Michigan Ave	17227	Removal	4	46.875767	-113.940604
Staple St & Speedway Ave	17236	Removal	4	46.87450848	-113.938734
Stephens Ave & Beckwith St	136	New Location	7	46.8616794	-114.0060154
Stephens Ave & Burlington Ave	17232	Removal	7	46.8546469	-114.01319
Stephens Ave & Burlington Ave	17281	Removal	7	46.85533688	-114.012911
Stephens Ave & Central Ave	17286	Removal	7	46.85077866	-114.012971
Stephens Ave & Kensington Ave	17021	Removal	7	46.85316527	-114.013206
Stephens Ave & Kensington Ave	17430	Same Location	7	46.85376817	-114.012946
Stephens Ave & W Addison St	17096	Removal	7	46.85806697	-114.010948
Stephens Ave & W Beckwith St	17206	Same Location	7	46.86198243	-114.00503
Stephens Ave & W Bickford St	71	New Location	7	46.8589937	-114.0096361
Stephens Ave & W Bickford St	17162	Same Location	7	46.85909999	-114.00901
Stephens Ave & W Crosby St	17110	Removal	7	46.860825	-114.007119
Stephens Ave & W Harlem St	17090	Removal	7	46.85727299	-114.011566
Stephens Ave and Strand Ave	72	New Location	7	46.85403345	-114.0132055
Stephens Ave at Missoula Aging Services	17425	Removal	7	46.86300433	-114.004145
Stoddard St & Holmes St	17272	Removal	3	46.88387218	-114.000088
Timberlane & Lincolnwood R	17359	Removal	5		
Timberlane Mailboxes	18011	Removal	5	46.90469347	-113.967865
Tremper Dr & Carol's Way	17056	Same Location	4	46.88160928	-113.8931186
Tremper Dr & Half Acre Loop	17381	Same Location	4	46.88181281	-113.8932703
Tremper Dr & Zaugg Dr	17336	Same Location	4	46.87965782	-113.8940812
Union Pacific & Great Northern Ave	18004	Removal	11	46.88888208	-114.036482
Union Pacific & Great Northern Ave	18007	Removal	11	46.88875703	-114.0363
Union Pacific & Home Depot	17120	Removal	11	46.88876516	-114.043353
Union Pacific & Home Depot	17323	Removal	11	46.88891699	-114.043484
Union Pacific & Home Depot	17	New Location	11	46.88876881	-114.0416122
Union Pacific St & Radio Way	169	New Location	11	46.88892138	-114.0419216
Van Buren St & Cherry St	17015	Same Location	5	46.87189763	-113.979281
Van Buren St & Cherry St	17294	Removal	5	46.87235252	-113.978368
Van Buren St & Elm St	17275	Removal	5	46.87333754	-113.977224
Van Buren St & Elm St	17379	Removal	5	46.87349599	-113.976684
Van Buren St & Holly St	17327	Removal	5	46.87684425	-113.971763
Van Buren St & Holly St	17366	Removal	5	46.8765535	-113.972441

Name	ID	Category	Routes Served	Lat	Long
Van Buren St & Willow St	17200	Removal	5	46.8752284	-113.974414
Van Buren St and Locust St	44	New Location	5	46.87300937	-113.9773998
W Broadwat St & Scott St	17100	Same Location	11,14	46.87590748	-114.007056
W Broadway St & Burton St	17390	Removal	11,14	46.87751169	-114.011627
W Broadway St & Cooper St	2	New Location	2,11	46.87903982	-114.0202408
W Broadway St & Latimer St	17284	Same Location	2,11	46.89149665	-114.031841
W Broadway St & Maple	18014	Same Location	2	46.88192985	-114.022561
W Broadway St & Maple	18017	Same Location	2	46.88168087	-114.022771
W Broadway St & May St	18003	Removal	11,14	46.87505446	-114.003459
W Broadway St & May St	18008	Removal	11,14	46.87501093	-114.004071
W Broadway St & McCormick St	17013	Same Location	11,14	46.87441781	-114.001355
W Broadway St & Owen St	17189	Same Location	11,14	46.87392814	-114.000498
W Broadway St & Scott St	17453	Same Location	11,14	46.87590011	-114.006166
W Broadway St & Sherwood St	18016	Removal	2,11	46.87959174	-114.020718
W Broadway St and Burton St	33	New Location	11,14	46.87738268	-114.0112446
W Broadway St and Palmer St	18023	Removal	11	46.88730991	-114.0267696
W Broadway St at Eagle Watch	17014	Same Location	11,14	46.8772057	-114.011442
W Central Ave & Stephens Ave	17188	Same Location	7	46.85082777	-114.013221
W Central Ave & Stephens Ave	130	New Location	7	46.85044615	-114.0129514
W Main St & Ryman St	17126	Same Location	1,6,7,12	46.87203275	-113.995814
W Spruce St & McCormick St	17270	Same Location	2	46.87627517	-114.000401
W Spruce St & McCormick St	17341	New Location	2,3	46.87656174	-114.0008702
W Spruce St & McCormick St	17341	Removal	2,3	46.87640388	-114.000413
W Spruce St & Nora St	242	New Location	2	46.87772897	-114.0053581
W Spruce St & Nora St	17124	Removal	2	46.87765367	-114.005065
W Sussex Ave & Stephens Ave	17274	Same Location	1,7	46.84983151	-114.01378
Weeping Willow Dr at Walmart	17483	Same Location	7	46.83227589	-114.046515
Whitaker Dr & 39th St	17228	Removal	12	46.83408648	-114.00369
Whitaker Dr & 39th St	17361	Removal	12	46.83421216	-114.003494
Whitaker Dr & Artemos Dr	17168	Same Location	12	46.83767199	-114.00045
Whitaker Dr & Artemos Dr	17325	Same Location	12	46.8375208	-114.000872
Whitaker Dr & E Crestline Dr	17296	Same Location	12	46.83585899	-114.002643
Whitaker Dr & High Park Way	17022	Same Location	12	46.83240388	-114.003676
Whitaker Dr & Pattee Canyon Dr	205	New Location	12	46.84105279	-113.9952271
Whitaker Dr & Pattee Canyon Dr	17404	Same Location	12	46.84093416	-113.994447
Whitaker Dr & W Crestline Dr	17033	Same Location	12	46.83562012	-114.003084
Whitaker Dr & Westview Dr	17161	Same Location	12	46.83328648	-114.003487
Whitaker Dr & Westview Dr	17049	Same Location	12	46.83984745	-113.996451
Whitaker Dr & Westview Dr	17122	Same Location	12	46.83974379	-113.997057
Zaugg Dr & Big Pines Ln	152	New Location	4	46.88064216	-113.8991703
Zaugg Dr & Big Pines Ln	153	New Location	4	46.88078713	-113.8994076
Zaugg Dr & Fontaine Dr	17046	Removal	4	46.88136946	-113.902067
Zaugg Dr & Tremper Dr	17318	Same Location	4	46.87952829	-113.893759